



# PDR 2016 COMUNE DI PIETRACAMELA

Piano di Ricostruzione

Legge n. 77/2009 e Decreto del Commissario Delegato per la Ricostruzione n. 3/2010

## AMBITO P1 - LA TERRA


Schede conoscitive Aggregati Edilizi ed Edifici Singoli

Adeguato alla  
richiesta integrazioni  
prot. USRC 6134 del 17/11/2016



## AMBITO P1. LA TERRA

Schede conoscitive Aggregati Edilizi ed Edifici Singoli



### Il Sindaco

Michele PETRACCIA

### Il Responsabile Area Territorio e Ambiente

Arch. Domenico TURLA

### Ufficio Sisma

ing. Giulia MASSIMI  
ing. Vincenzo DI SIMONE

### GRUPPO DI LAVORO

#### Responsabile contrattuale

Urb. Raffaele GEROMETTA

#### Coordinamento attività

Arch. Carlo SANTACROCE

Arch. Rudi FALLACI

#### Pianificazione urbanistica

Arch. Chiara BIAGI

Urb. Fabio VANIN

#### Beni culturali


Arch. Simona GRECO

Arch. Lorenzo TUCCI

#### Strutture edifici e rilievo del danno

Ing. Alessandro SANNA

Ing. Mauro PERINI



#### Ambiente e paesaggio

Dott. Agr. Fabio TUNIOLI

Dott. For. Giovanni TRENTANOVI

#### Valutazione economico finanziaria piani e progetti

Arch. Emanuela BARRO

Urb. Daniele RALLO

#### Geologia e Idraulica

Dott. Geol. Roberto GIANNINI

Ing. Lino POLLASTRI

#### Valutazione Ambientale

Ing. Elettra LOWENTHAL

Dott. Amb. Chiara LUCIANI

#### Partecipazione, economia e marketing territoriale

Dott. Paolo TREVISANI

Urb. Valeria POLIZZI

#### Sistema Informativo Territoriale

Urb. Lisa DE GASPER

Andrea FRANCESCHINI

MATE Engineering

Sede legale: Via San Felice, 21 - 40122 - Bologna (BO)

Tel. +39 (051) 2912911 Fax. +39 (051) 239714

Sede operativa: Via Treviso, 18 - 31020 - San Vendemiano (TV)

Tel. +39 (0438) 412433 Fax. +39 (0438) 429000

e-mail: mateng@mateng.it

ADOZIONE  
Delibera Commissario Prefettizio n. 3 del 11/02/2016



Adeguate alle osservazioni recepite con D.C.C. n. 16 del 28/07/2016  
Adeguate alla Conferenza di Servizi del 19/08/2016







# AMBITO LA TERRA. Schede conoscitive Aggregati Edilizi ed Edifici Singoli



Num. **01** **CS**

**Scheda Aggregati Edilizi/Edifici singoli**

UMI 2P-4P-5P

Edifici n. 19

Edificio 5 2 piani

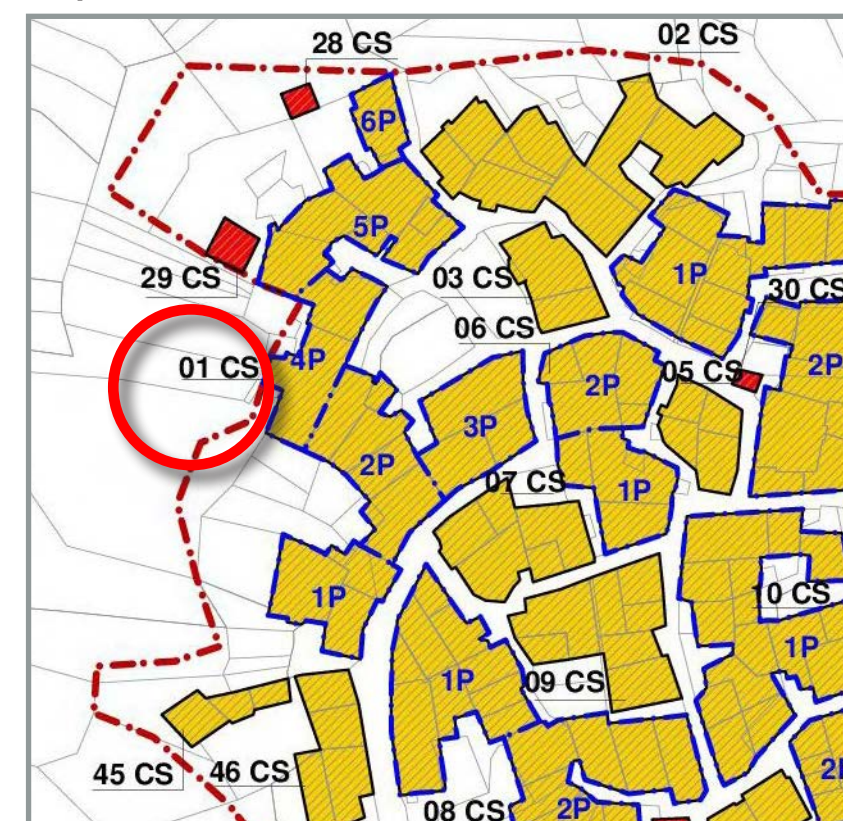
Edificio 6 4 piani

Edificio 7 2 piani

Edificio 8 4 piani



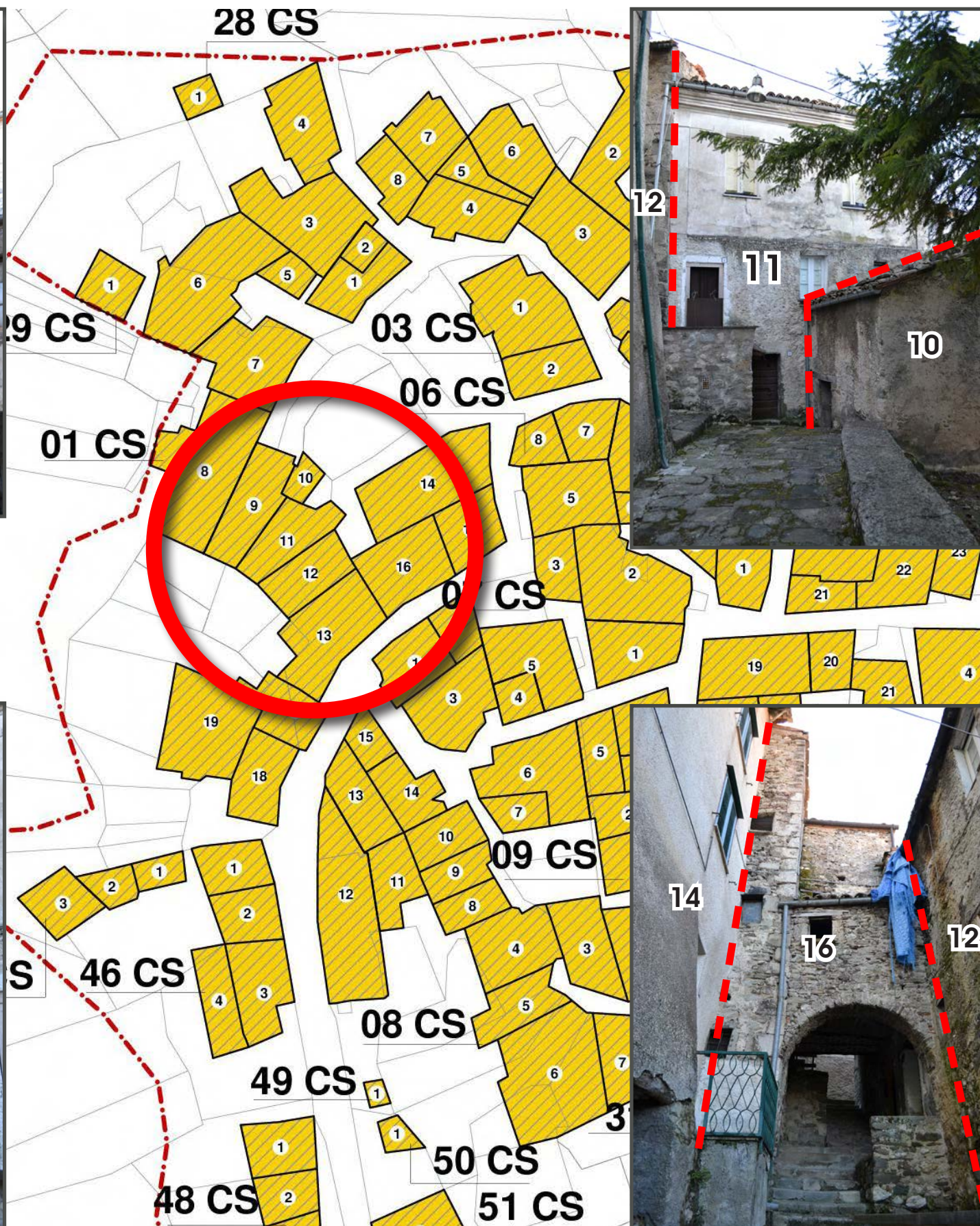

Edificio 9 4 piani

## Inquadramento





AMBITO LA TERRA. Schede conoscitive Aggregati Edilizi ed Edifici Singoli



Num. **01** **CS**

**Scheda Aggregati Edilizi/Edifici singoli**

UMI 2P-3P

Edifici n. 19

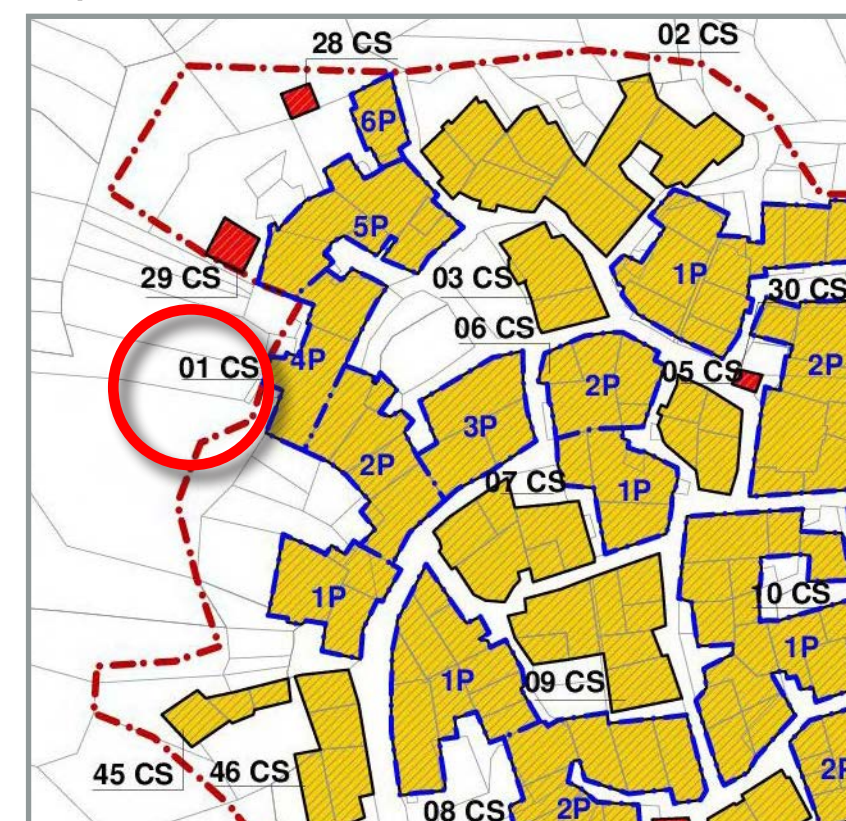
Edificio 10 1 piani

Edificio 11 3 piani

Edificio 12 4 piani

Edificio 16 3 piani

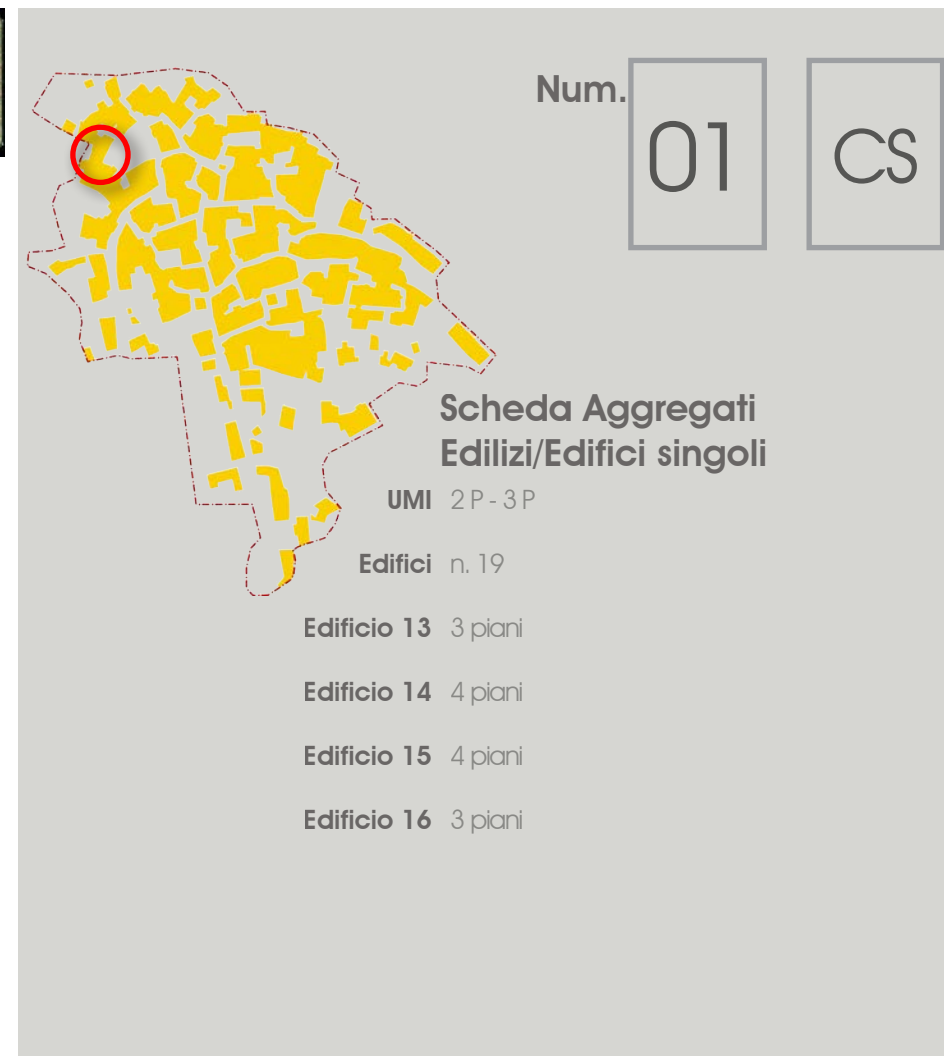
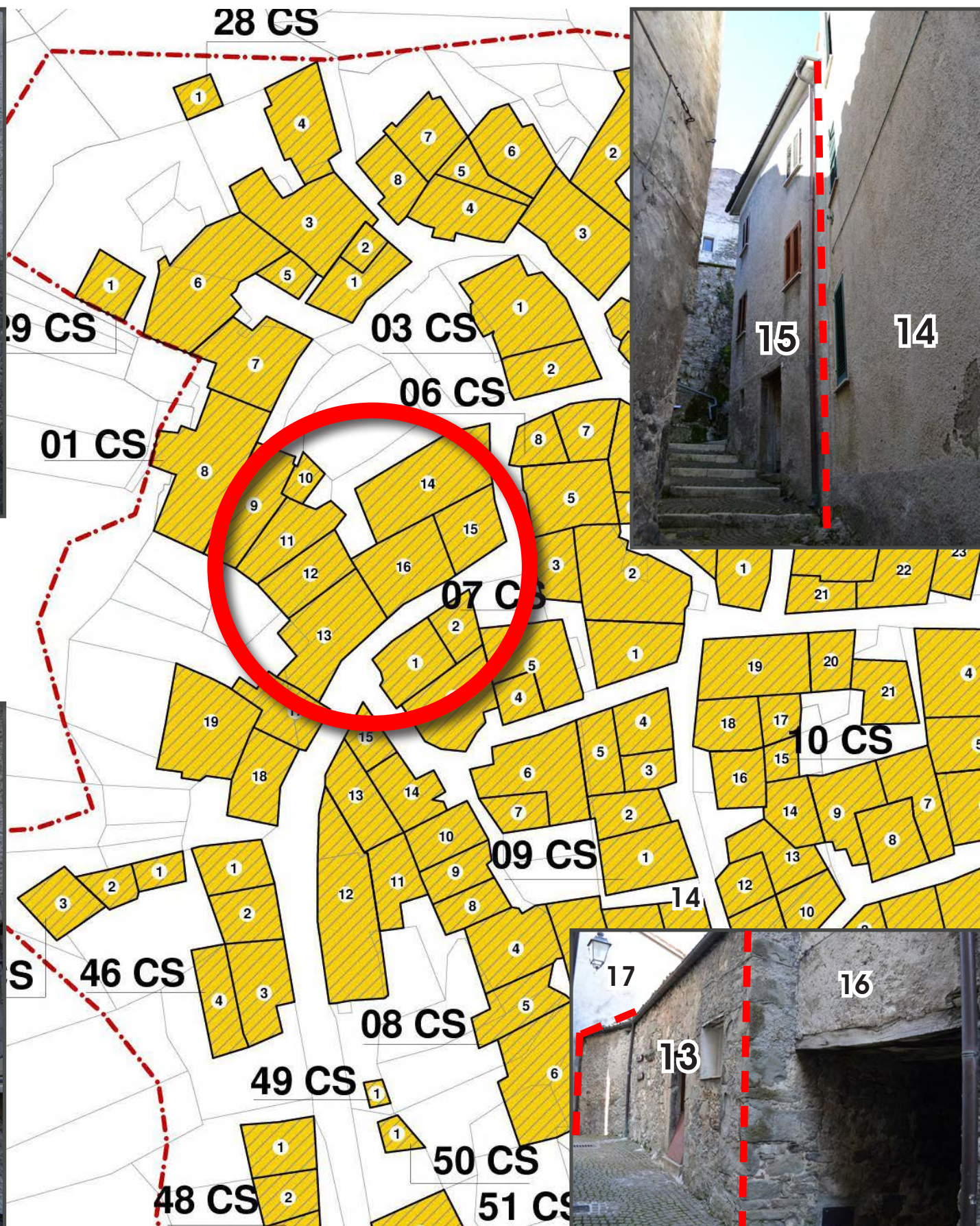
Inquadramento



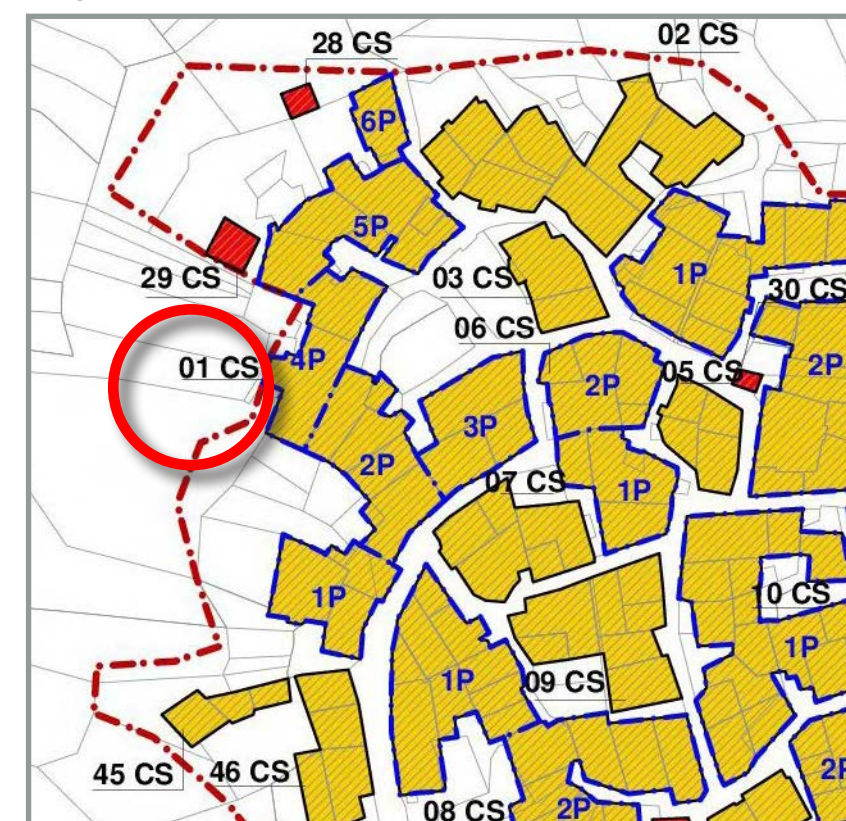
Schede Aggregati Edilizi ed Edifici singoli  
LA TERRA



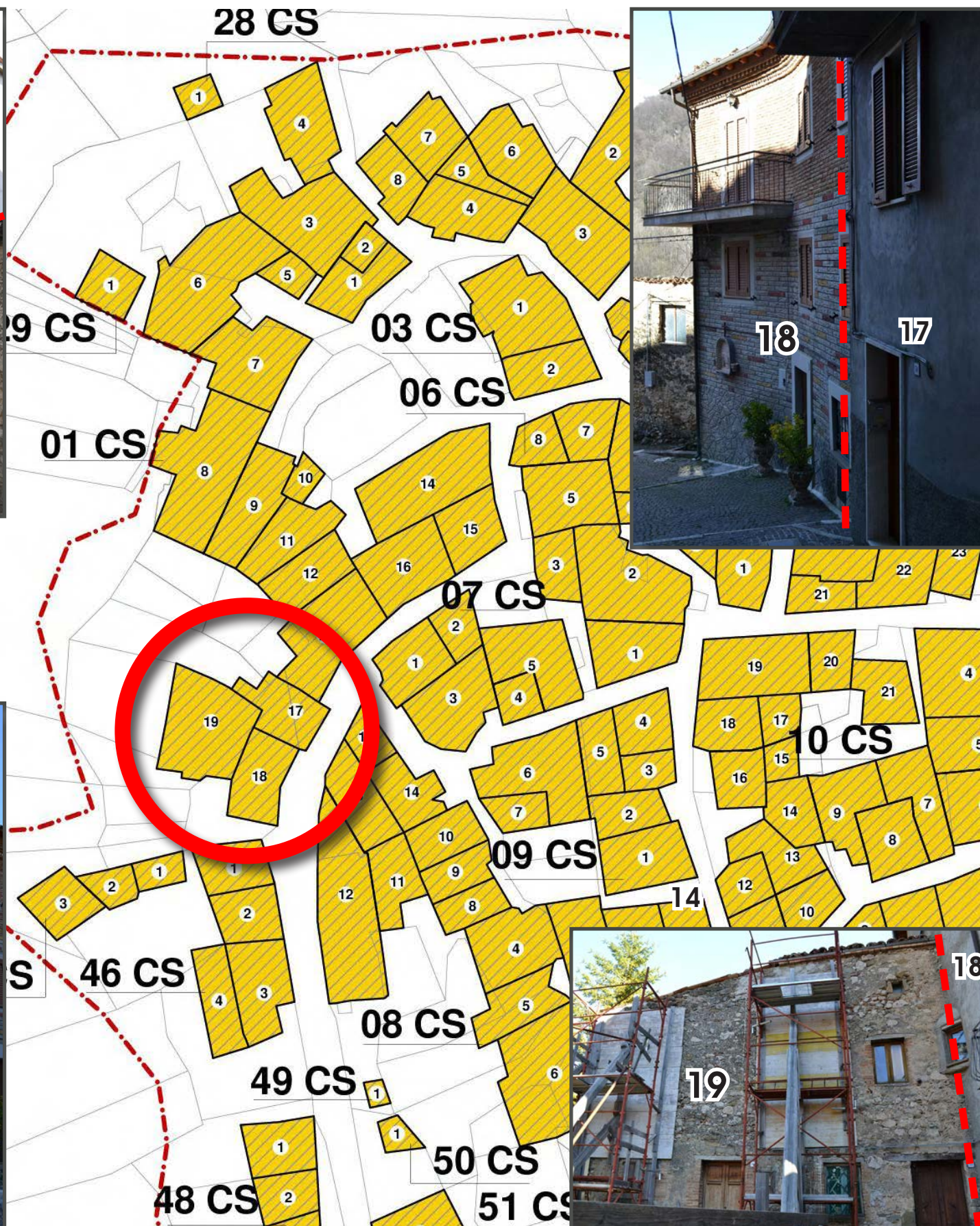
# AMBITO LA TERRA. Schede conoscitive Aggregati Edilizi ed Edifici Singoli



## Inquadramento







Num. **01** **CS**

**Scheda Aggregati Edilizi/Edifici singoli**

UMI 1 P

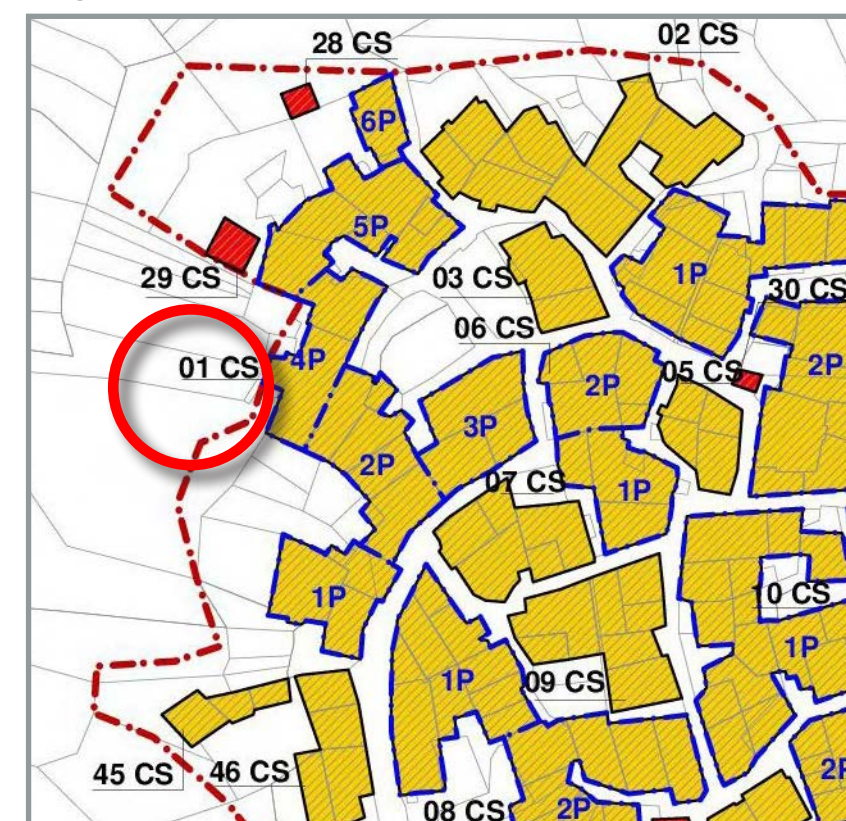
Edifici n. 19

Edificio 17 4 piani

Edificio 18 4 piani

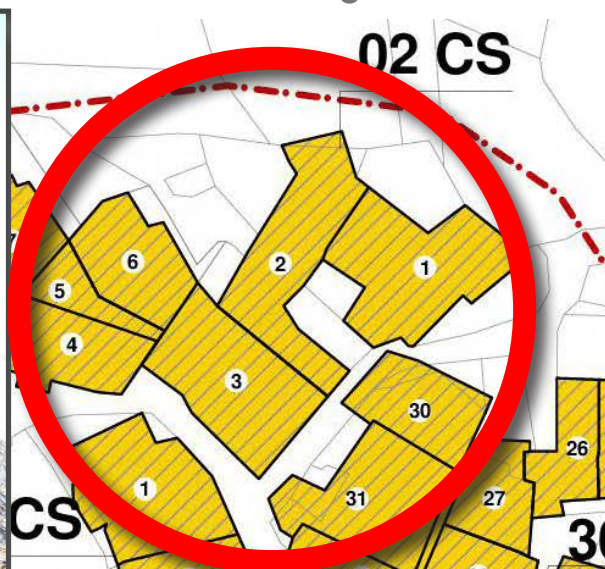
Edificio 19 4 piani

### Inquadramento





AMBITO LA TERRA. Schede conoscitive Aggregati Edilizi ed Edifici Singoli



Num. 02 CS

**Scheda Aggregati Edilizi/Edifici singoli**

UMI -


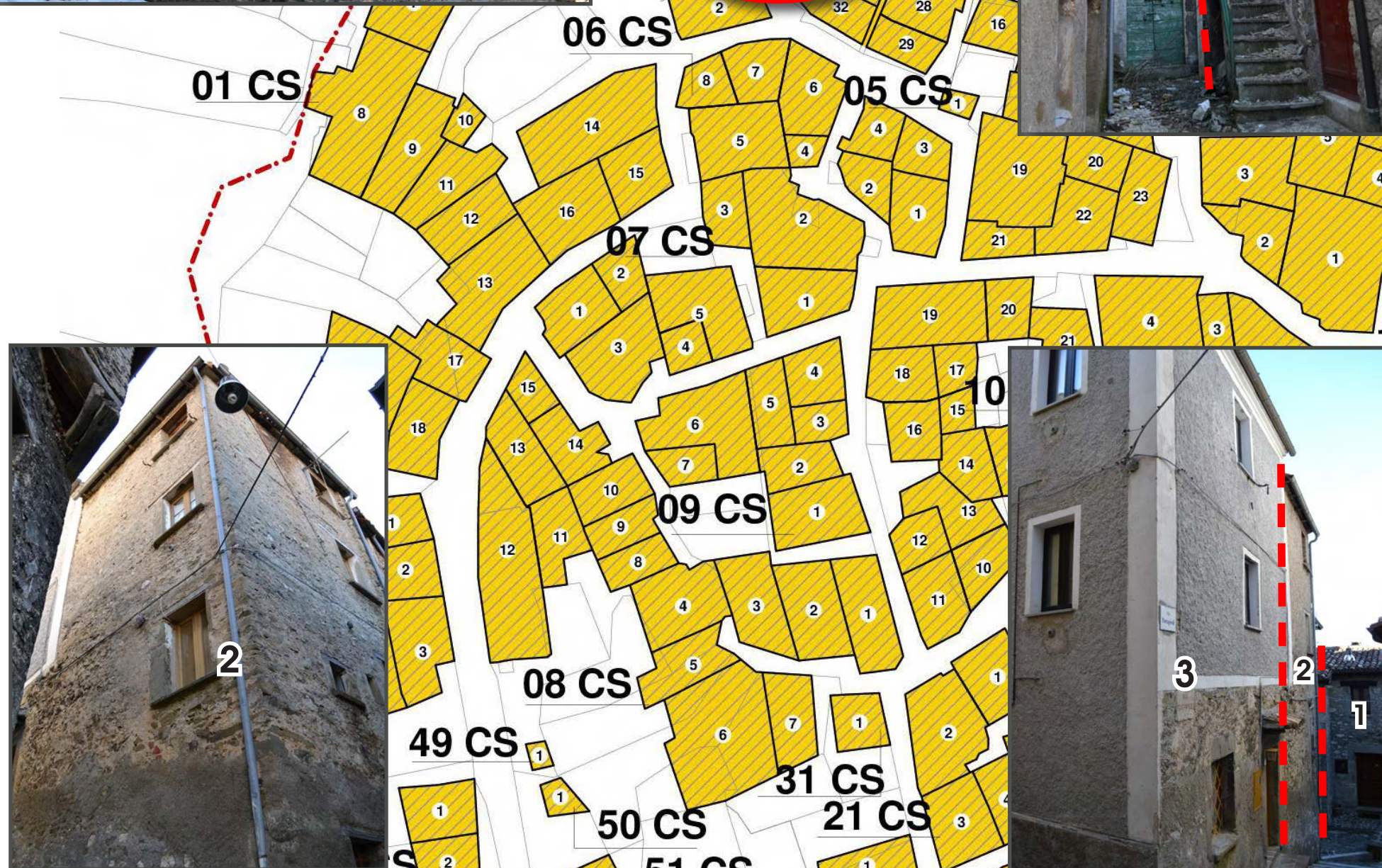
Edifici n. 08

Edificio 1 4 piani

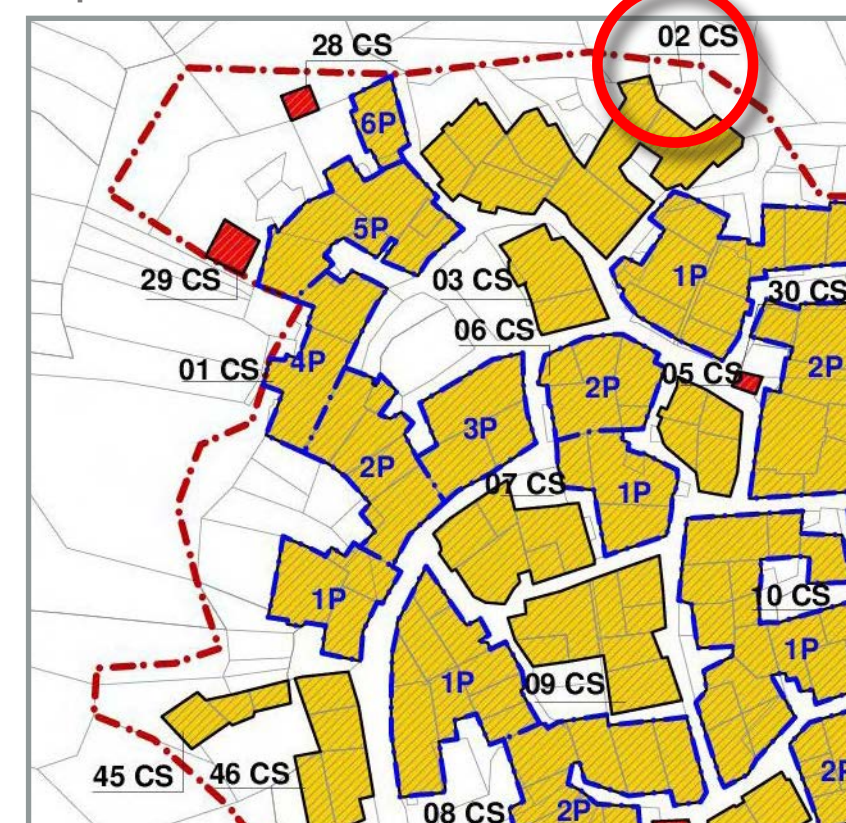
Edificio 2 3 piani

Edificio 3 3 piani

6


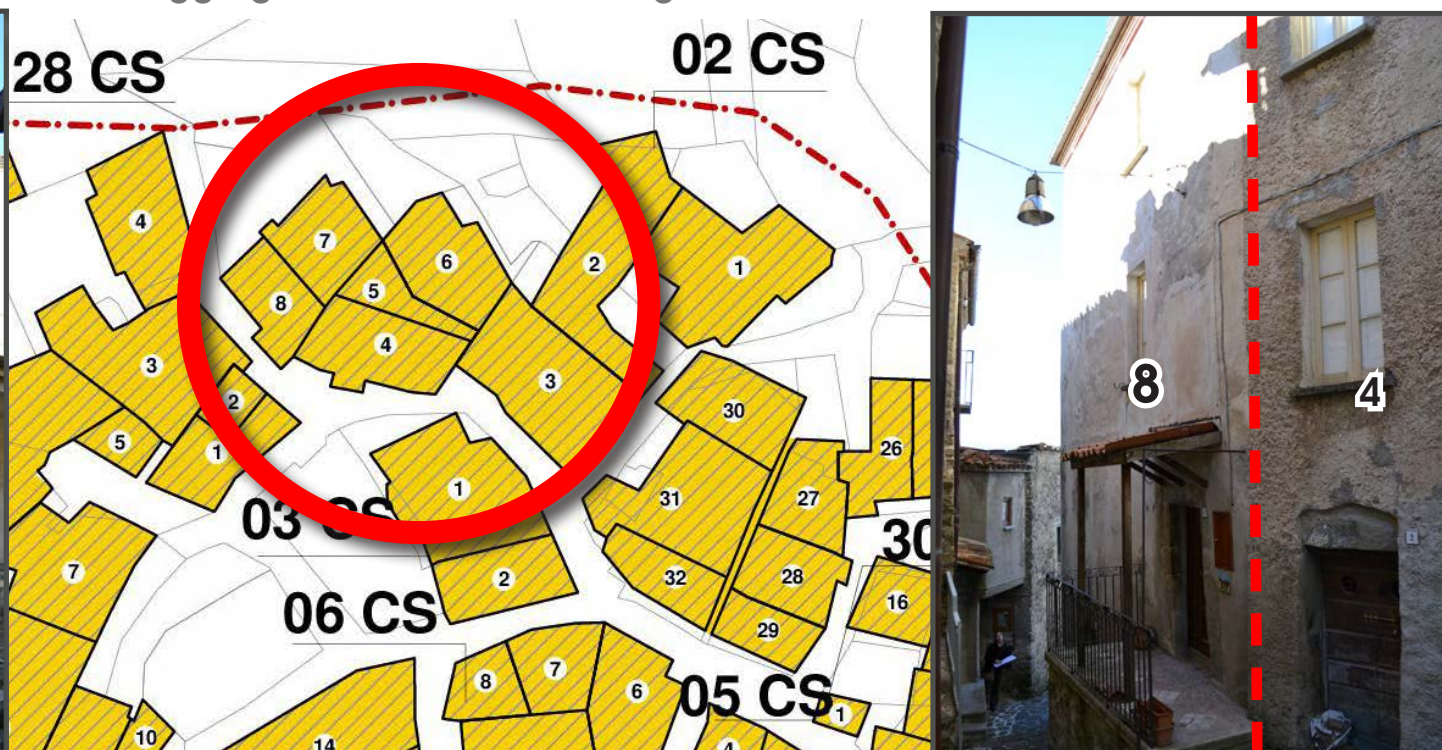


Inquadramento





AMBITO LA TERRA. Schede conoscitive Aggregati Edilizi ed Edifici Singoli



Num. **02** **CS**

**Scheda Aggregati Edilizi/Edifici singoli**

UMI -

Edifici n. 08

Edificio 4 2 piani

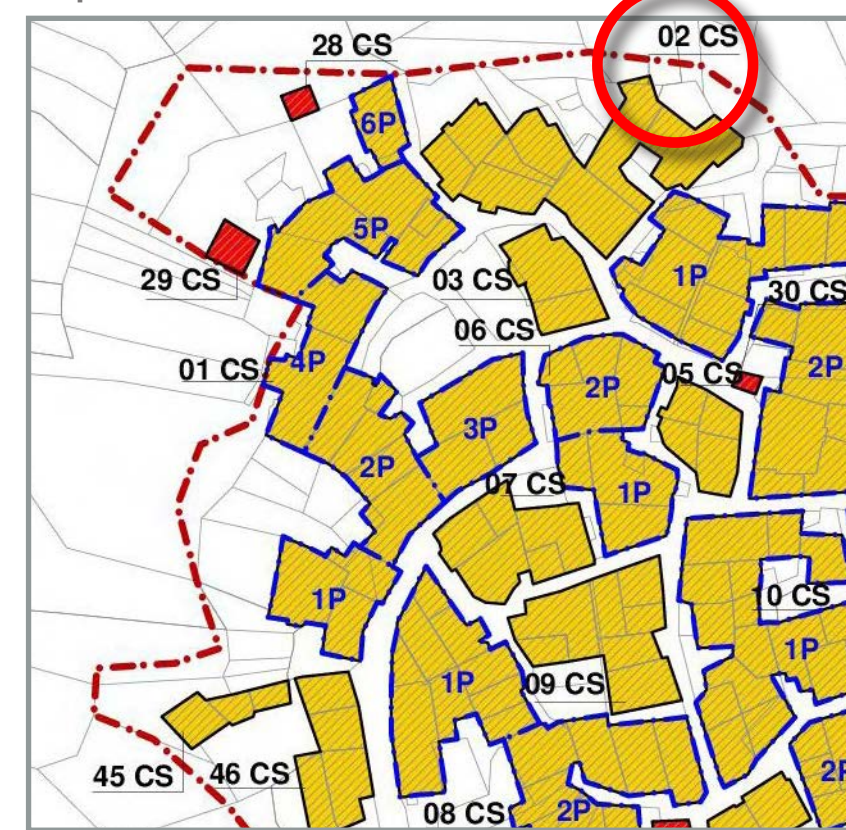
Edificio 5 2 piani

Edificio 6 4 piani

Edificio 7 3 piani

Edificio 8 3 piani

Inquadramento

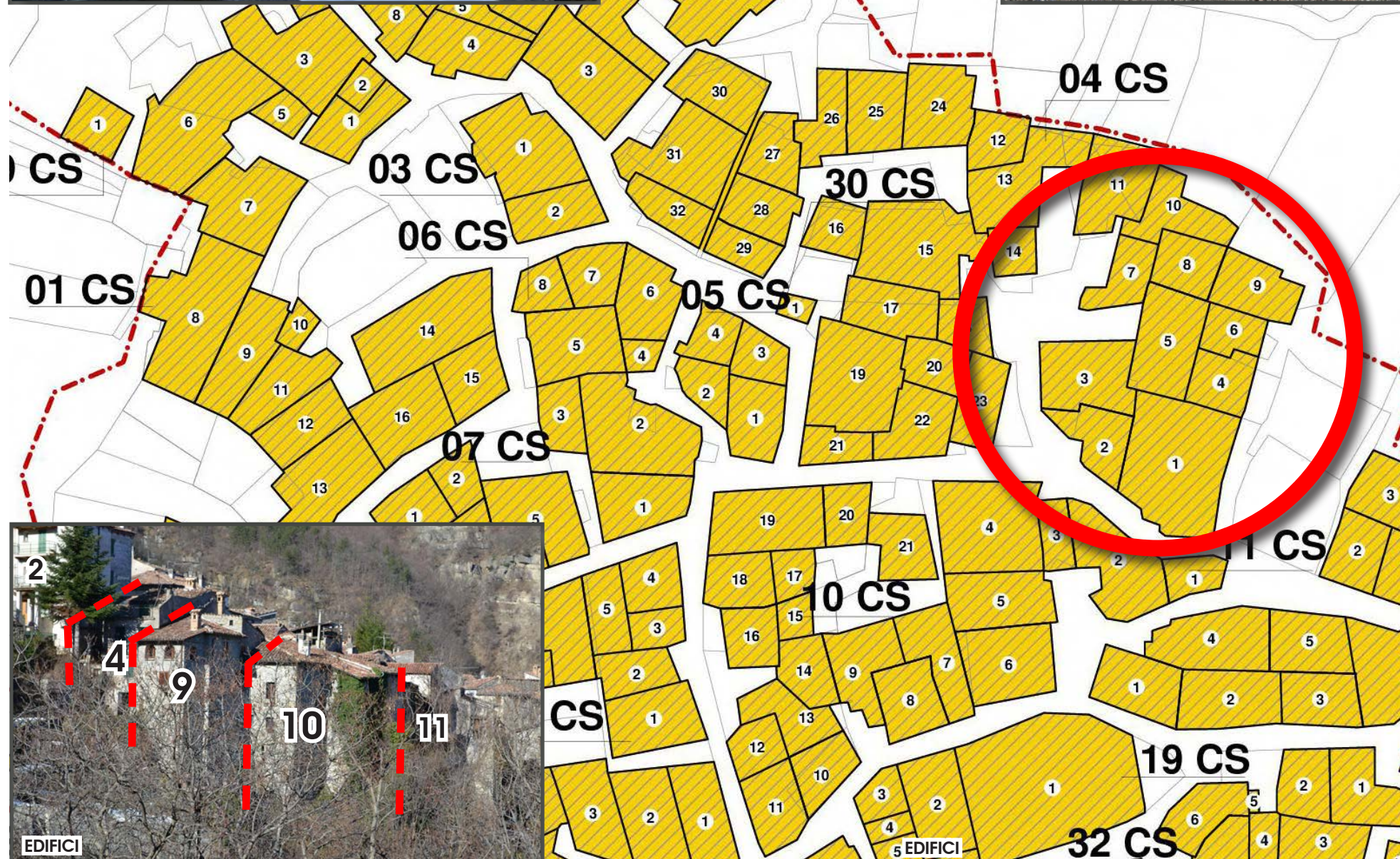








# AMBITO LA TERRA. Schede conoscitive Aggregati Edilizi ed Edifici Singoli



Num. 04 CS

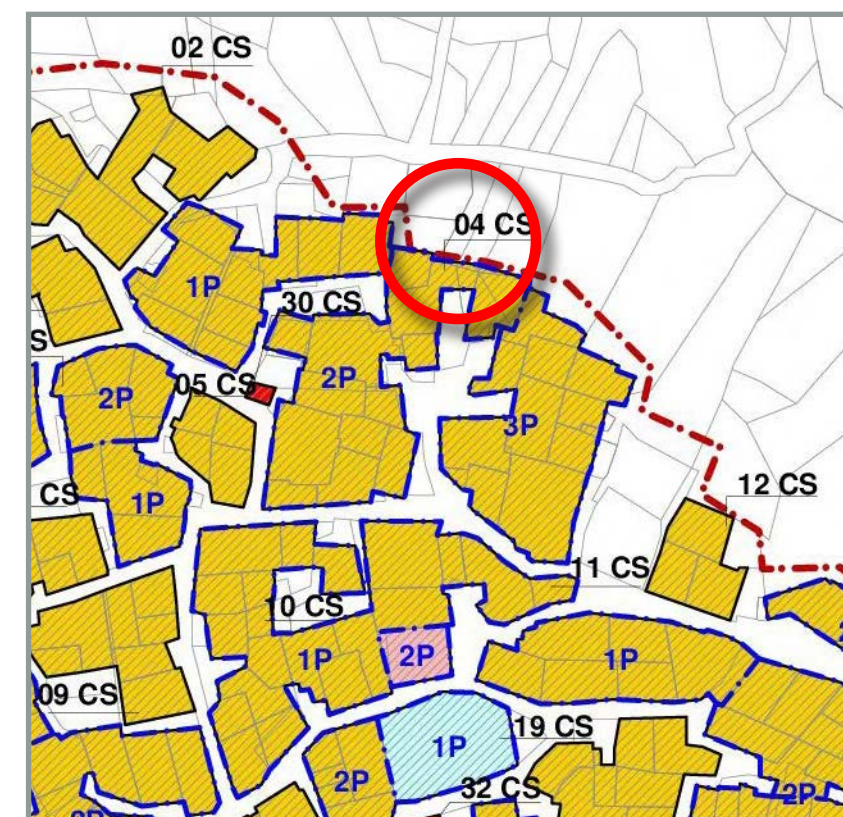
**Scheda Aggregati Edilizi/Edifici singoli**

UMI 3 P

Edifici n. 32

- Edificio 1 3 piani
- Edificio 2 3 piani
- Edificio 4 3 piani
- Edificio 9 4 piani
- Edificio 10 3 piani



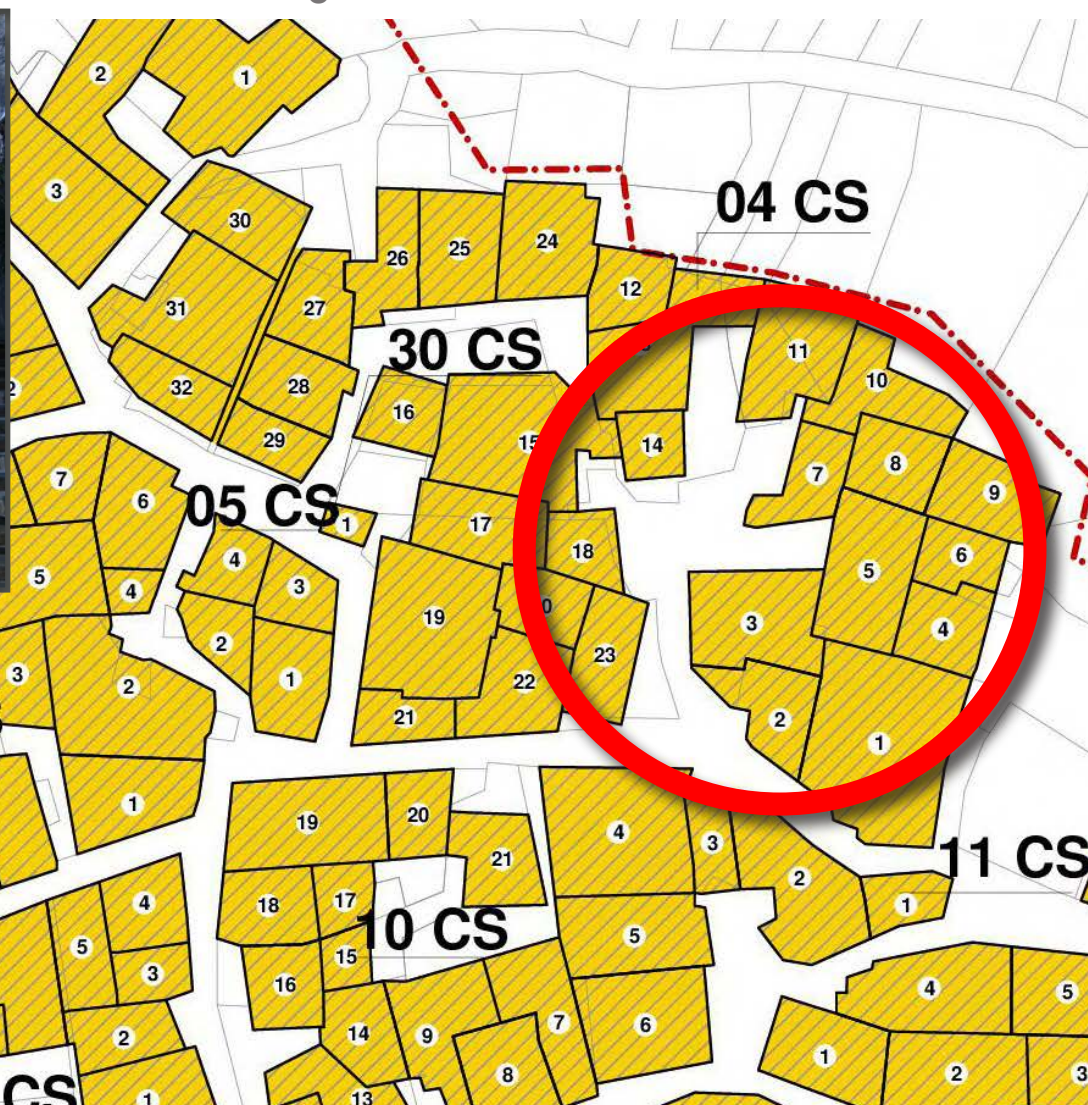

## Inquadramento



Schede Aggregati Edilizi ed Edifici singoli  
LA TERRA



# AMBITO LA TERRA. Schede conoscitive Aggregati Edilizi ed Edifici Singoli



Num. **04** **CS**

**Scheda Aggregati Edilizi/Edifici singoli**

UMI 2P-3P

Edifici n.32

Edificio 3 2 piani

Edificio 5 3 piani

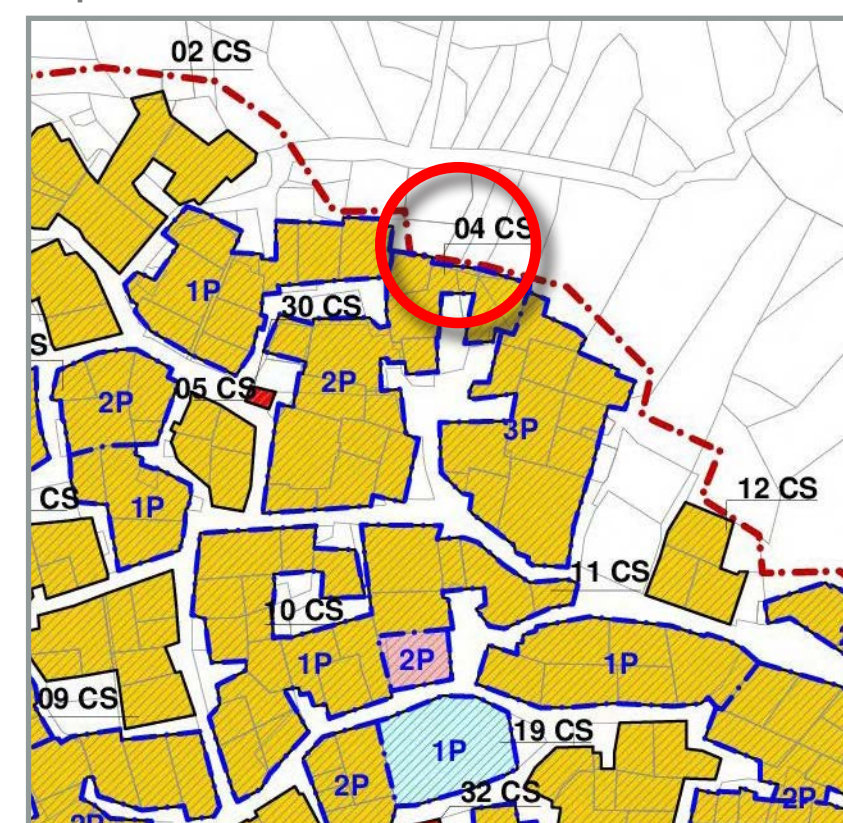
Edificio 7 3 piani

Edificio 8 2 piani

Edificio 11 4 piani

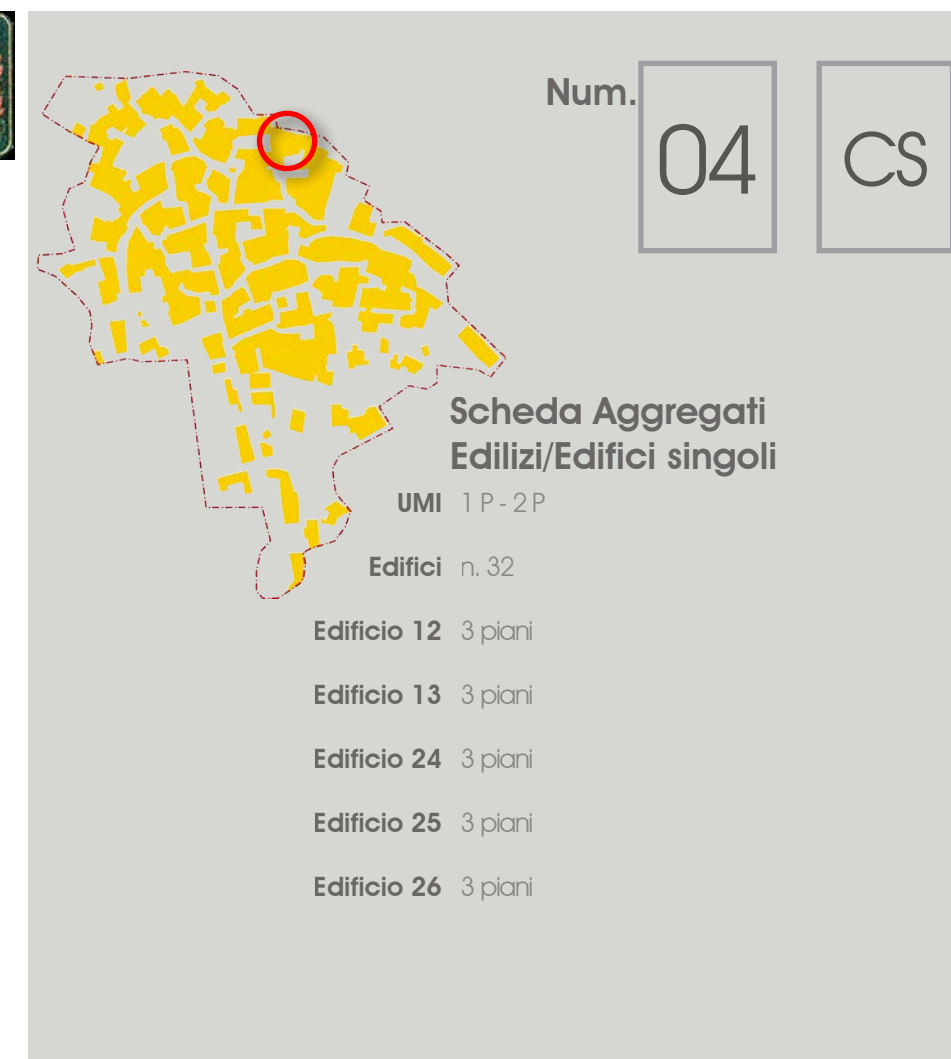
Edificio 14 3 piani

## Inquadramento

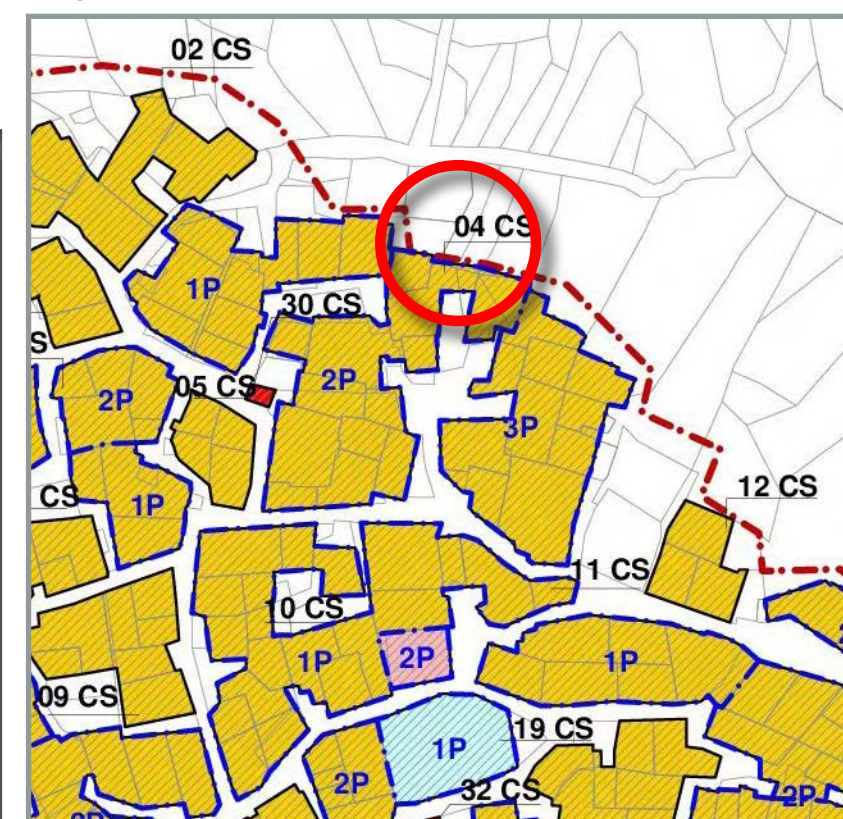




AMBITO LA TERRA. Schede conoscitive Aggregati Edilizi ed Edifici Singoli



Inquadramento



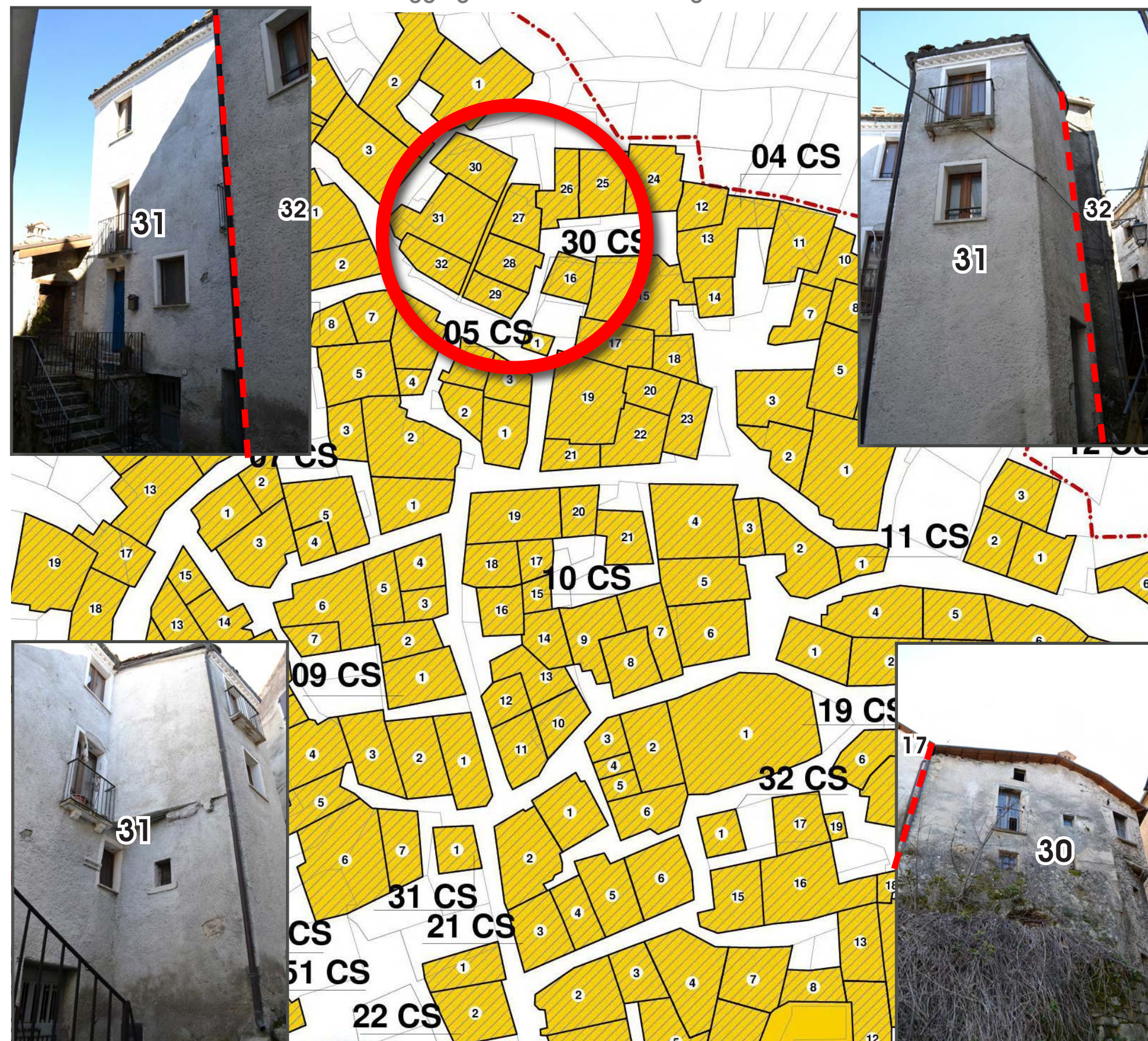
Schede Aggregati Edilizi ed Edifici singoli  
LA TERRA







AMBITO LA TERRA. Schede conoscitive Aggregati Edilizi ed Edifici Singoli



Num. **04** **CS**

**Scheda Aggregati Edilizi/Edifici singoli**

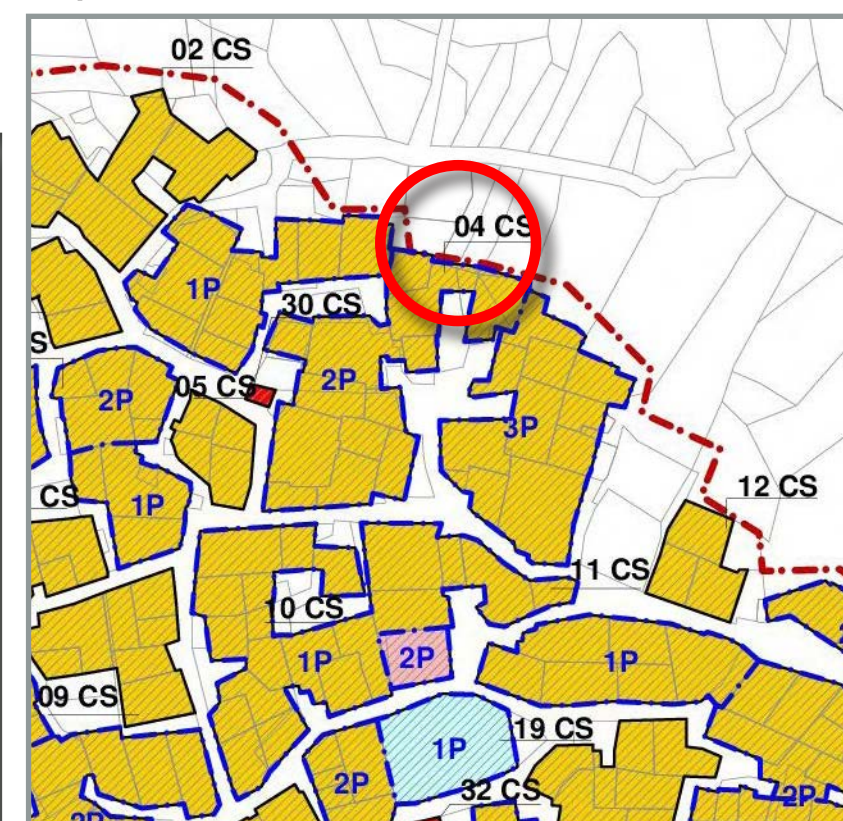
UMI 1 P

Edifici n. 32

Edificio 30 3 piani

Edificio 31 4 piani


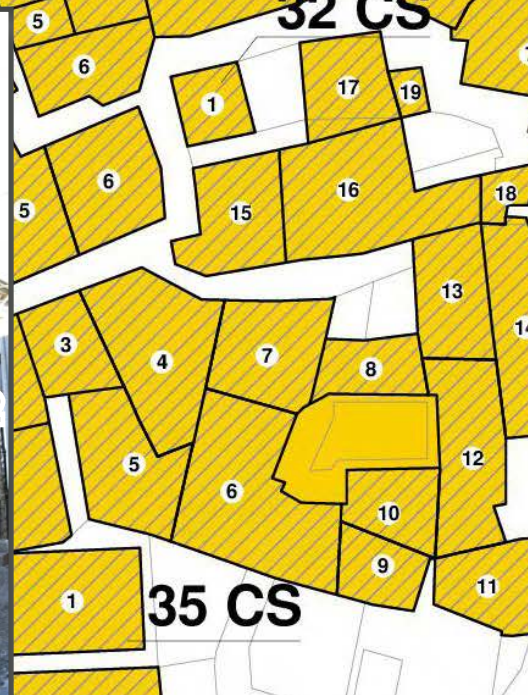


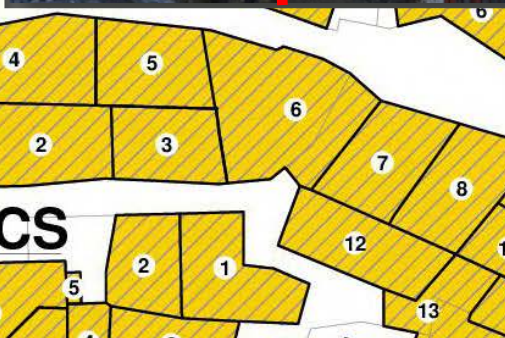
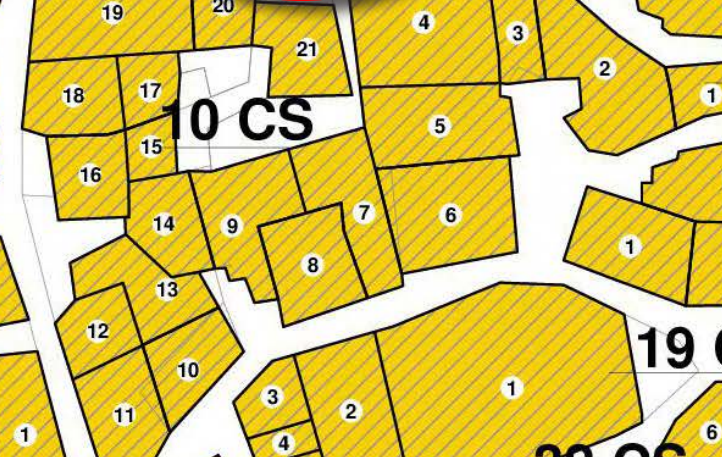
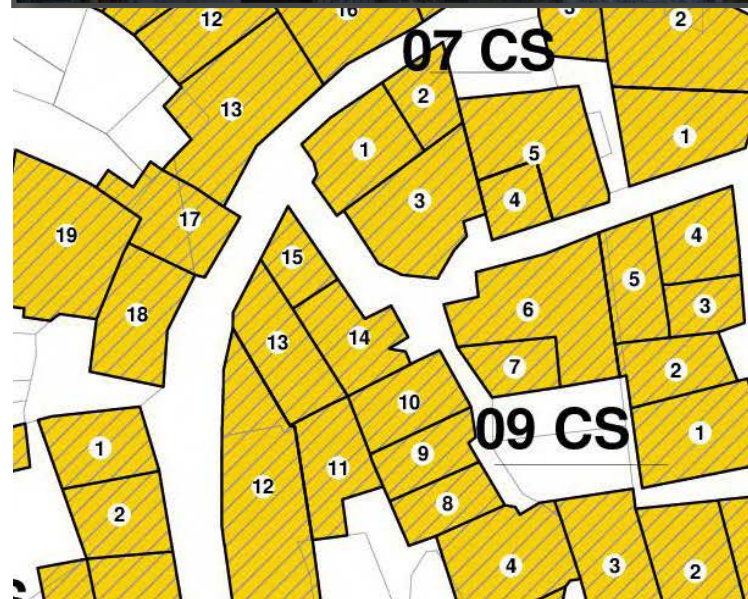

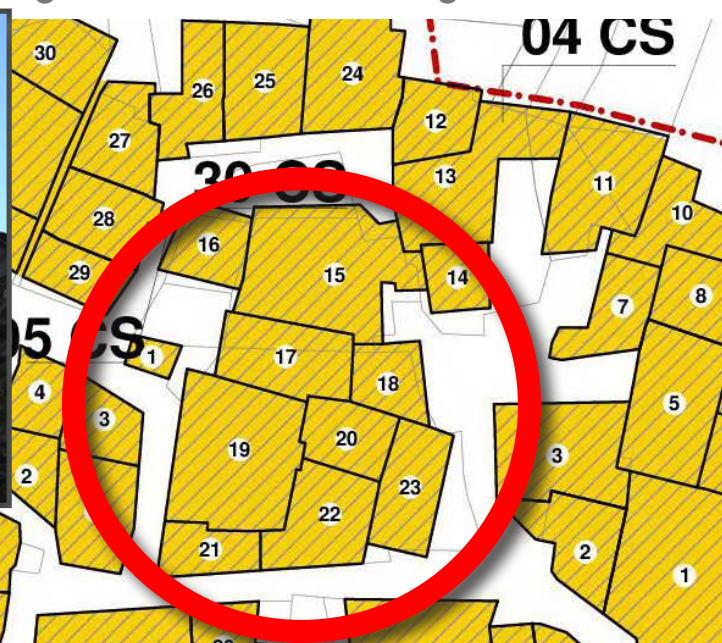
Inquadramento



Schede Aggregati Edilizi ed Edifici singoli  
LA TERRA



# AMBITO LA TERRA. Schede conoscitive Aggregati Edilizi ed Edifici Singoli



Num. **04** **CS**

**Scheda Aggregati Edilizi/Edifici singoli**

UMI 2 P

Edifici n.32

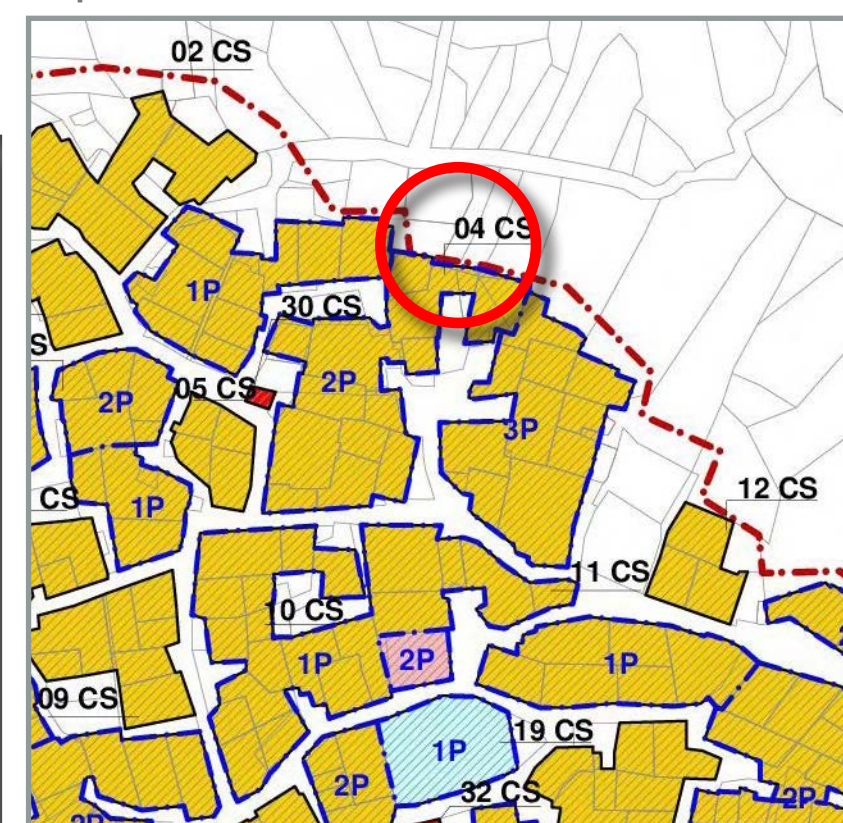
Edificio 19 3 piani

Edificio 21 3 piani

Edificio 22 3 piani

Edificio 23 3 piani



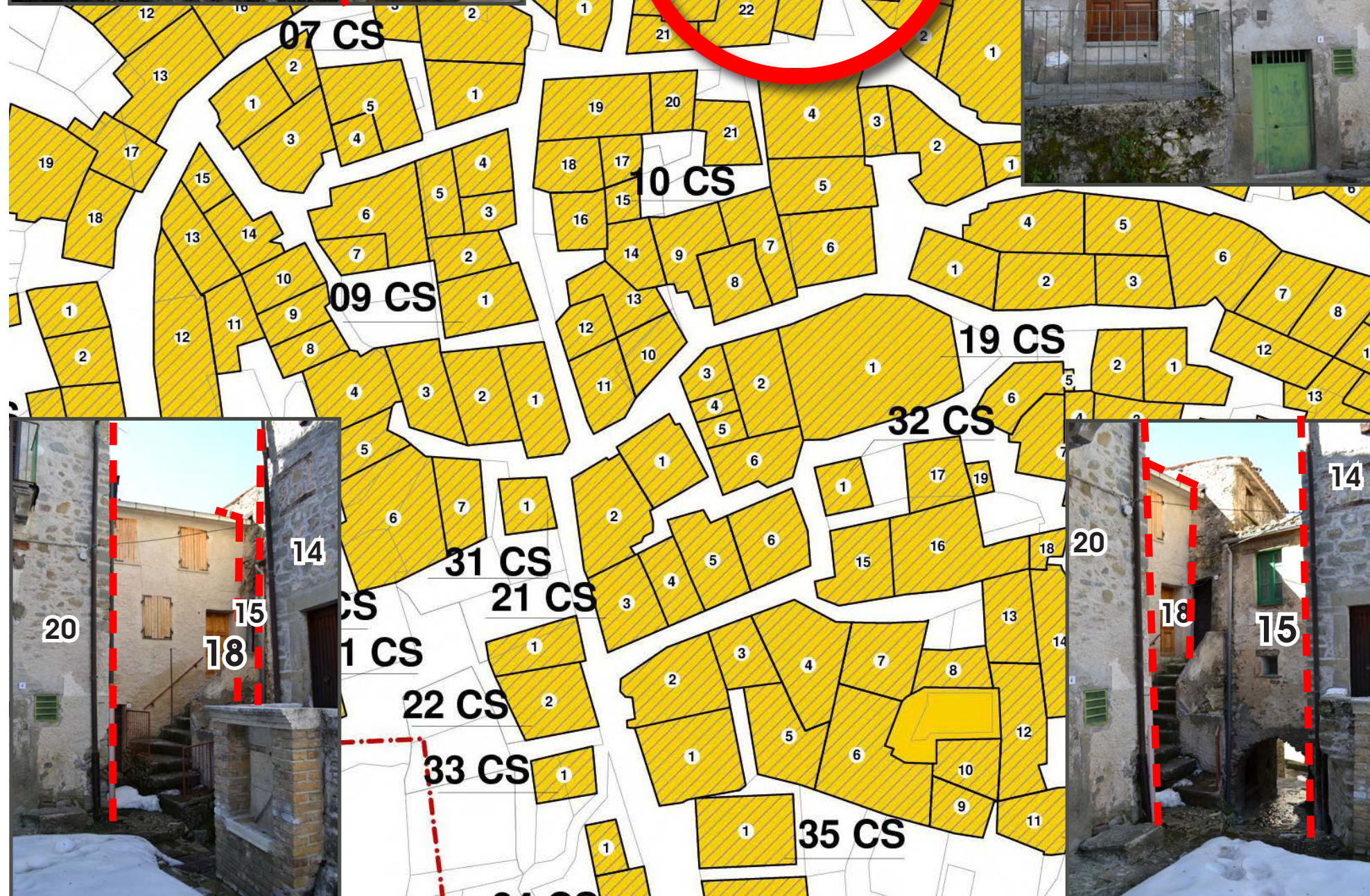
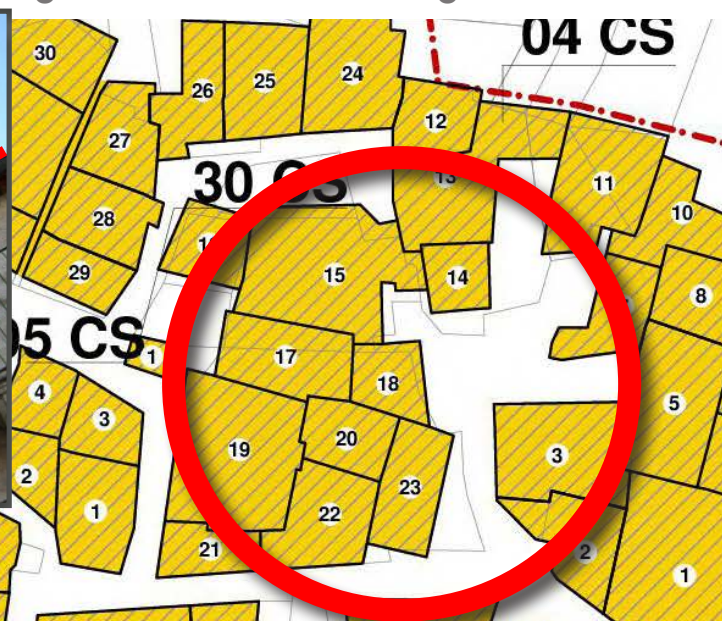
## Inquadramento



Schede Aggregati Edilizi ed Edifici singoli  
LA TERRA



AMBITO LA TERRA. Schede conoscitive Aggregati Edilizi ed Edifici Singoli



Num. **04** **CS**

**Scheda Aggregati Edilizi/Edifici singoli**

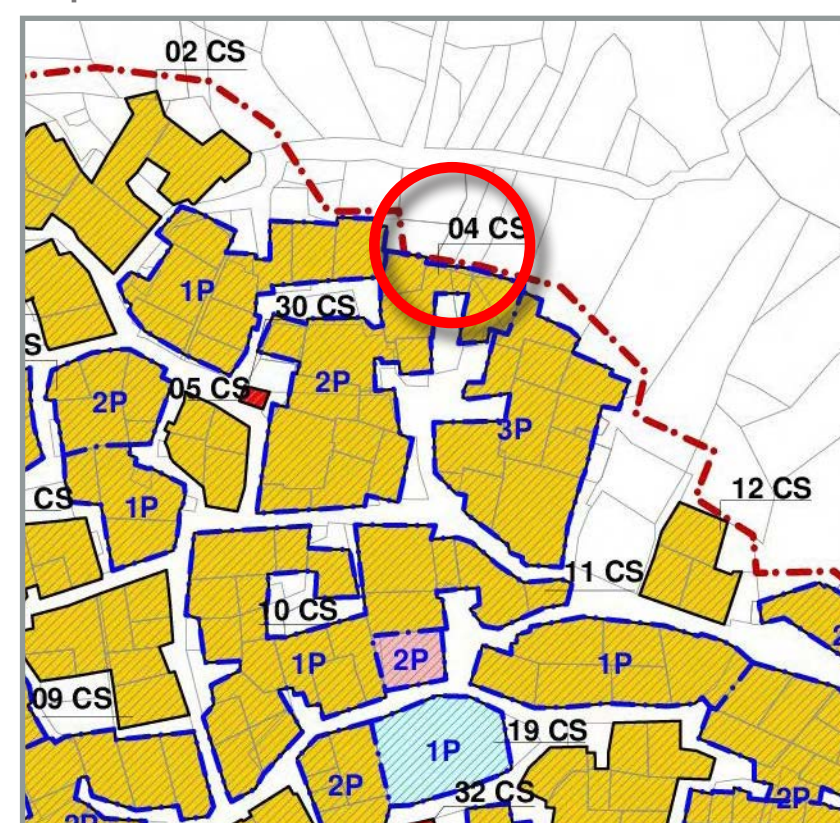
UMI 2 P

Edifici n. 09

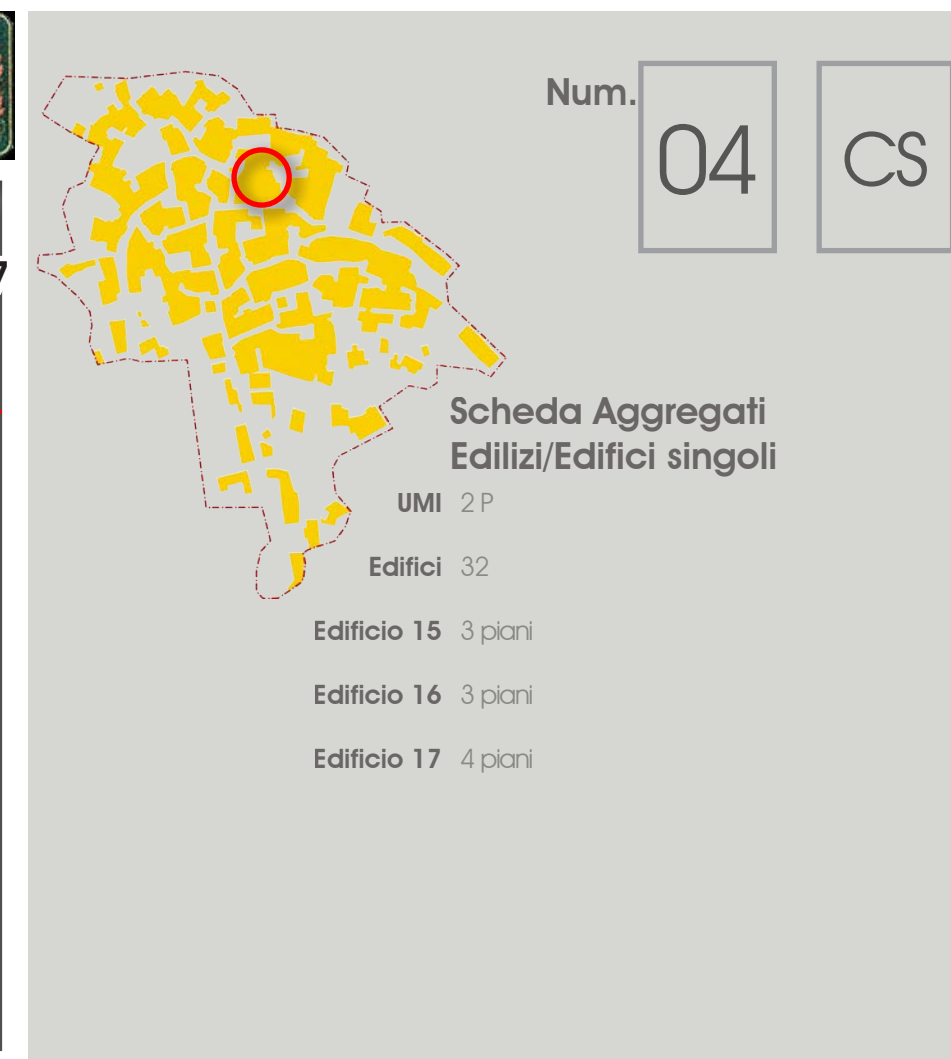
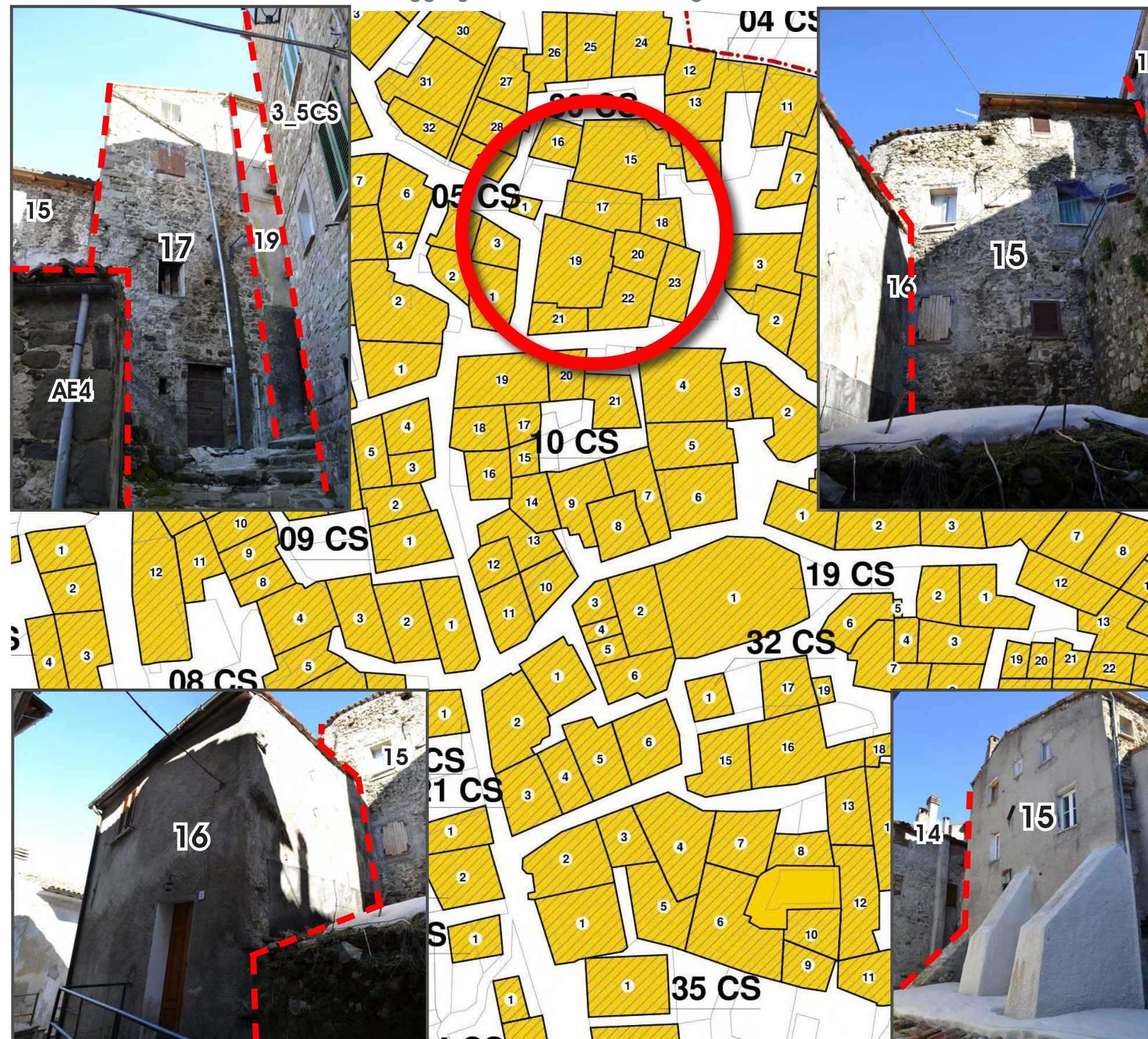
Edificio 18 3 piani

Edificio 20 3 piani

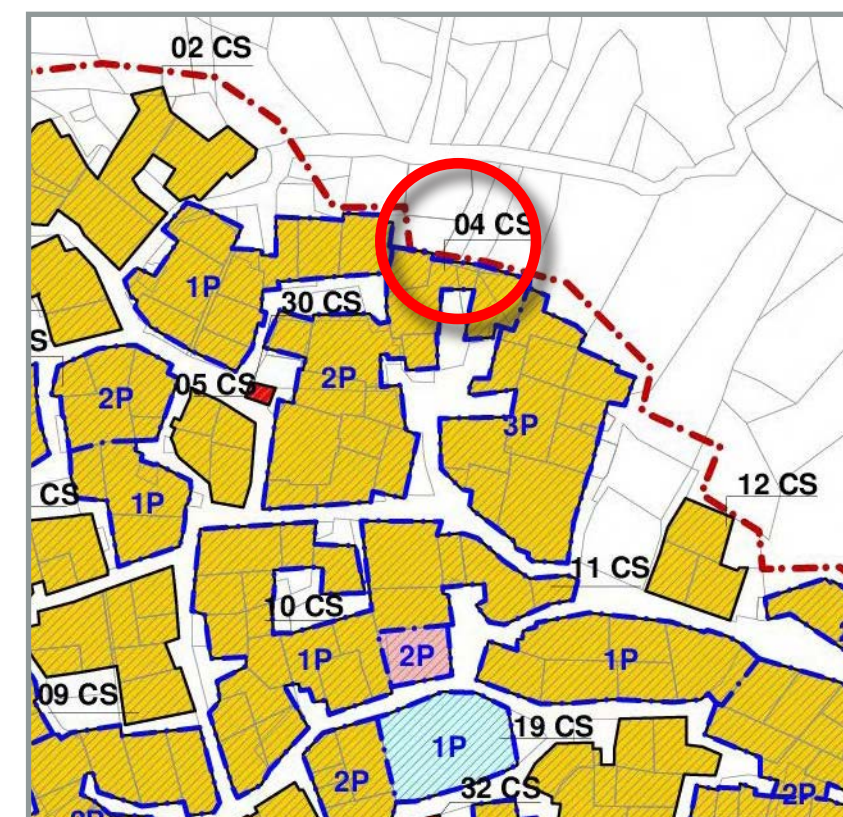
Inquadramento







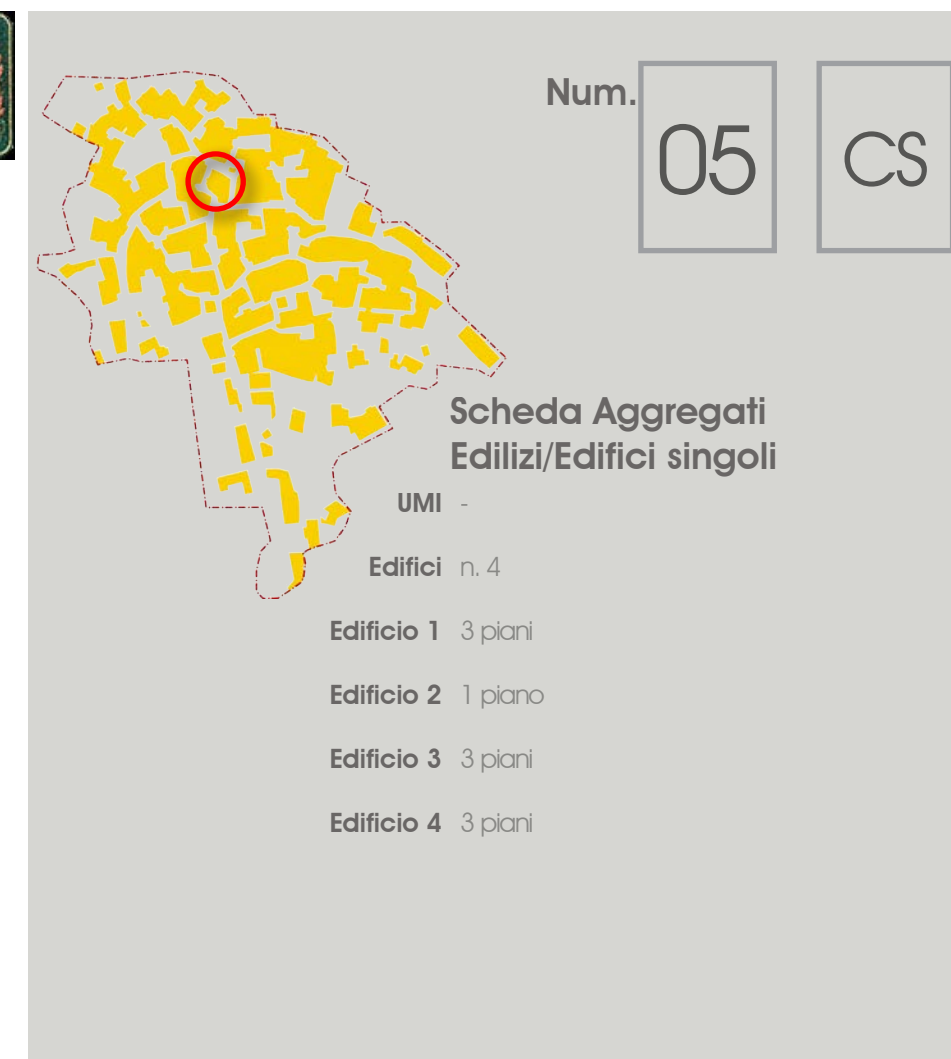
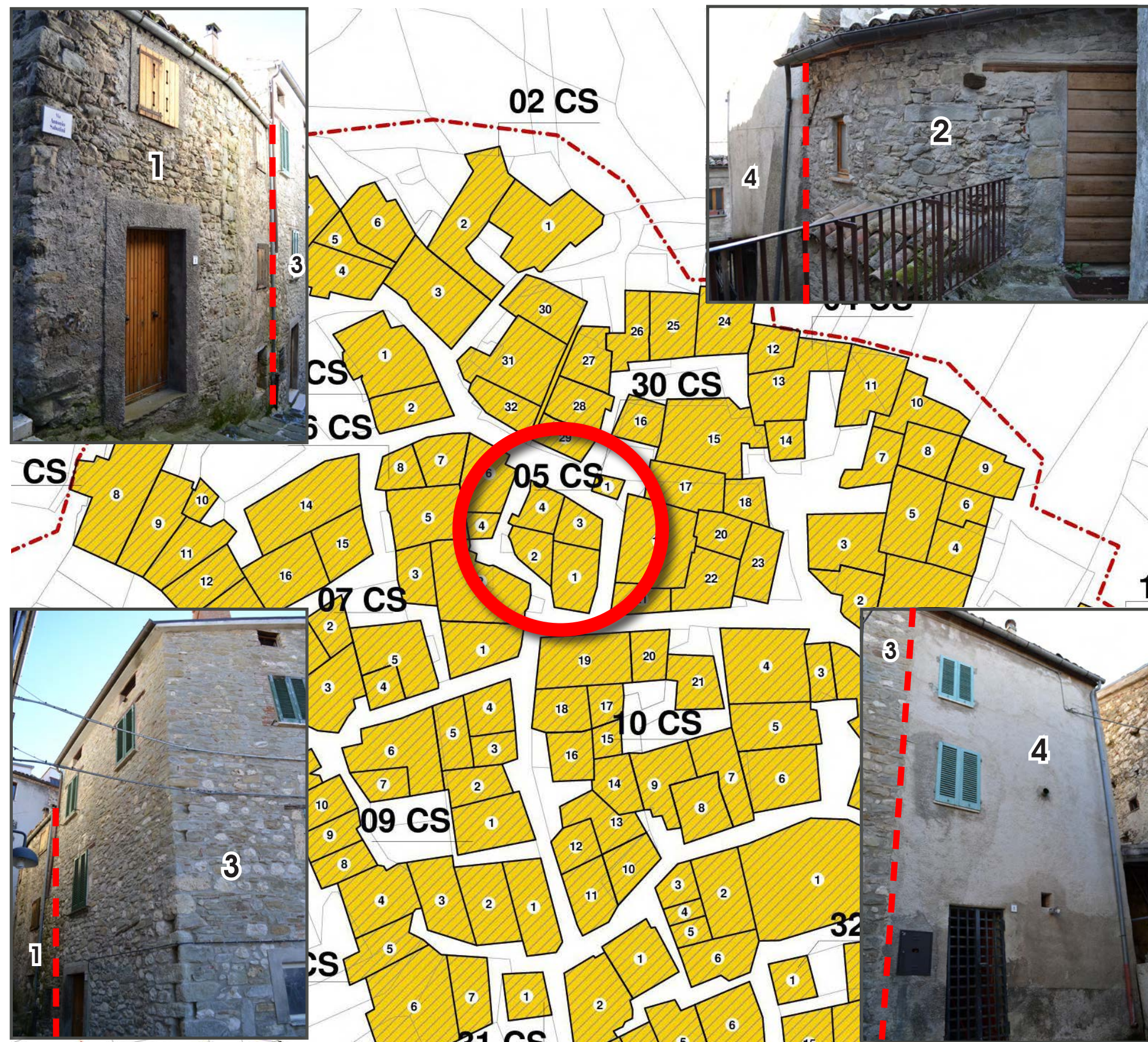
#### Inquadramento



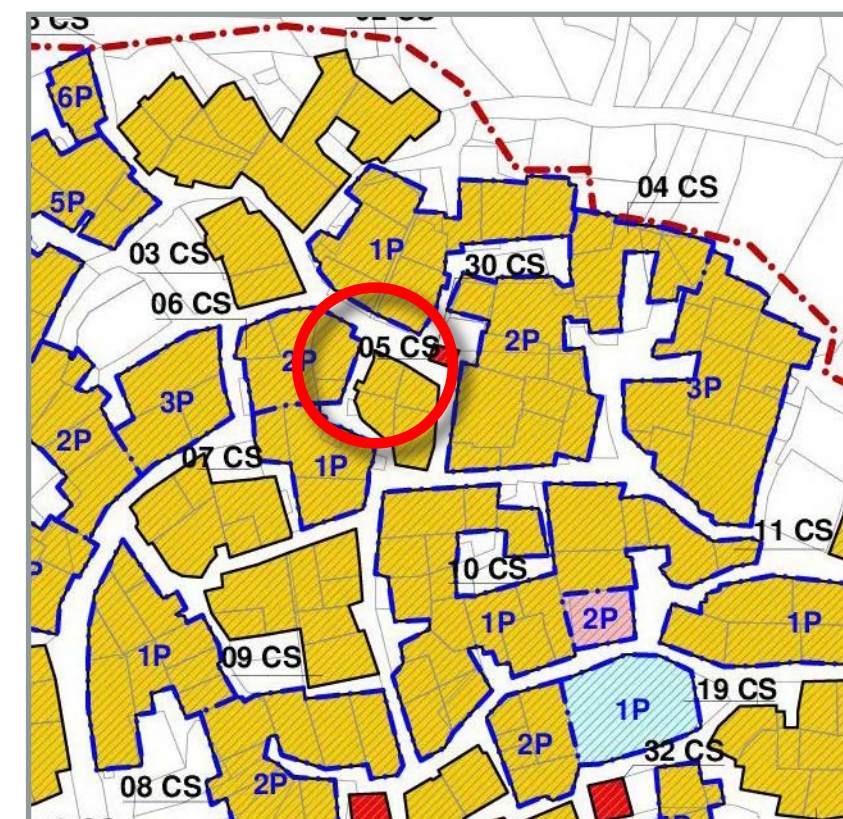
Schede Aggregati Edilizi ed Edifici singoli  
LA TERRA



# AMBITO LA TERRA. Schede conoscitive Aggregati Edilizi ed Edifici Singoli


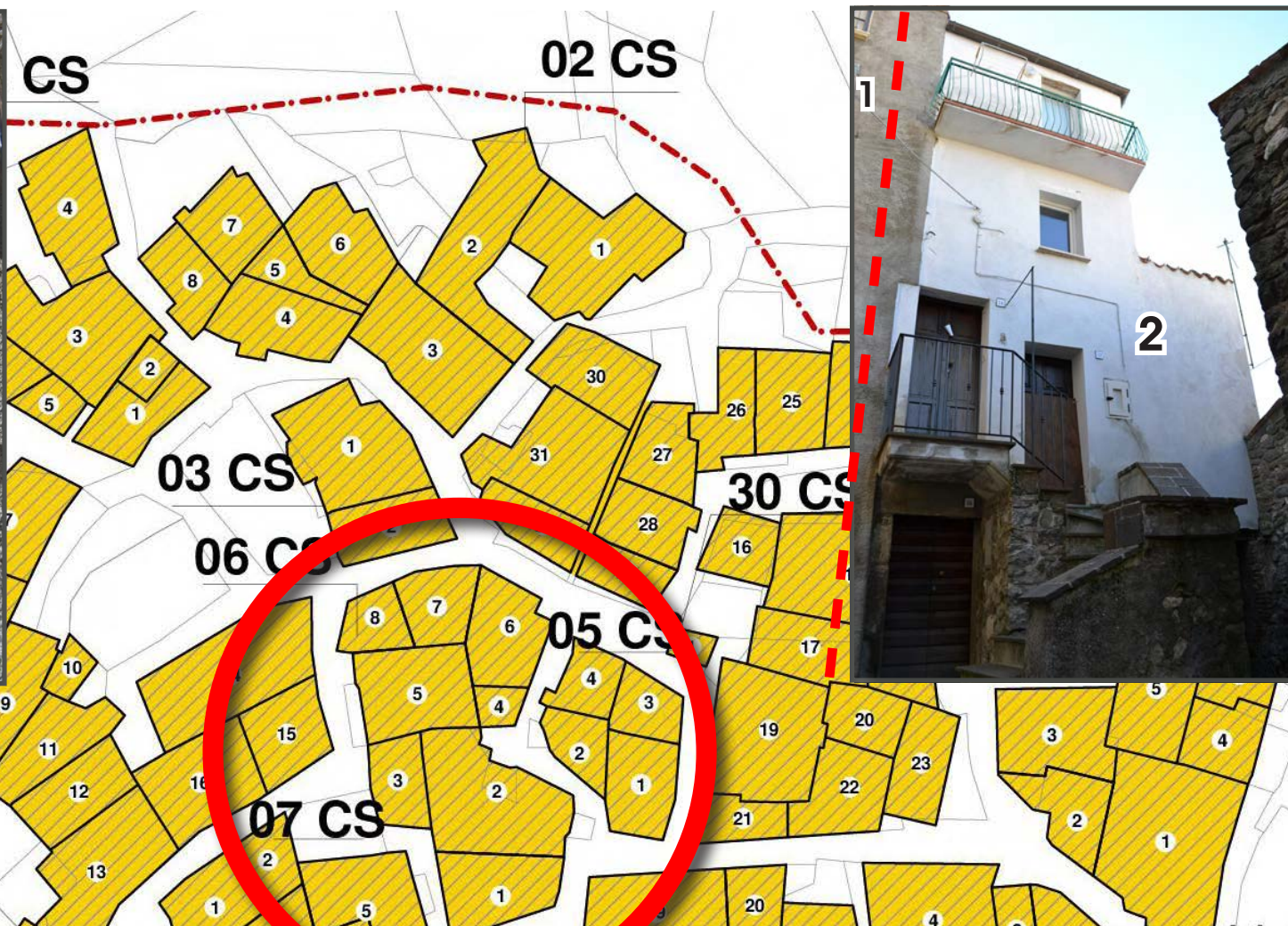


## Inquadramento





# AMBITO LA TERRA. Schede conoscitive Aggregati Edilizi ed Edifici Singoli



Num. **06** **CS**

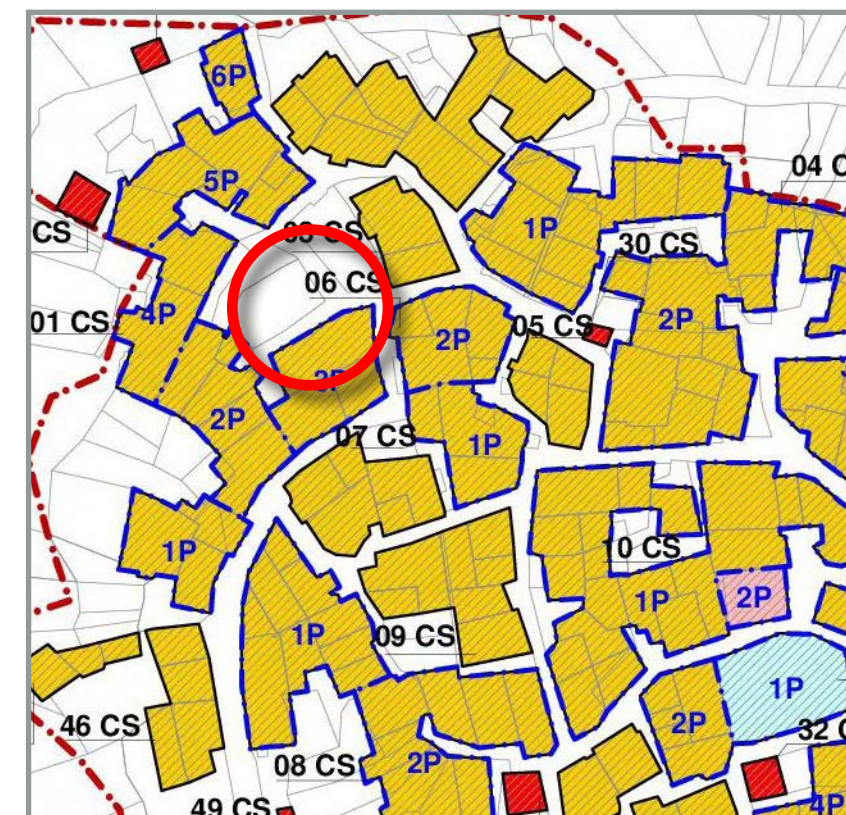
**Scheda Aggregati Edilizi/Edifici singoli**

UMI 1 P-2P


Edifici n. 8

- Edificio 1 3 piani
- Edificio 2 4 piani
- Edificio 3 2 piani
- Edificio 4 3 piani
- Edificio 5 4 piani
- Edificio 6 4 piani
- Edificio 7 4 piani
- Edificio 8 4 piani

## Inquadramento







Num. **07** **CS**

**Scheda Aggregati Edilizi/Edifici singoli**

UMI -

Edifici n. 5

Edificio 1 4 piani

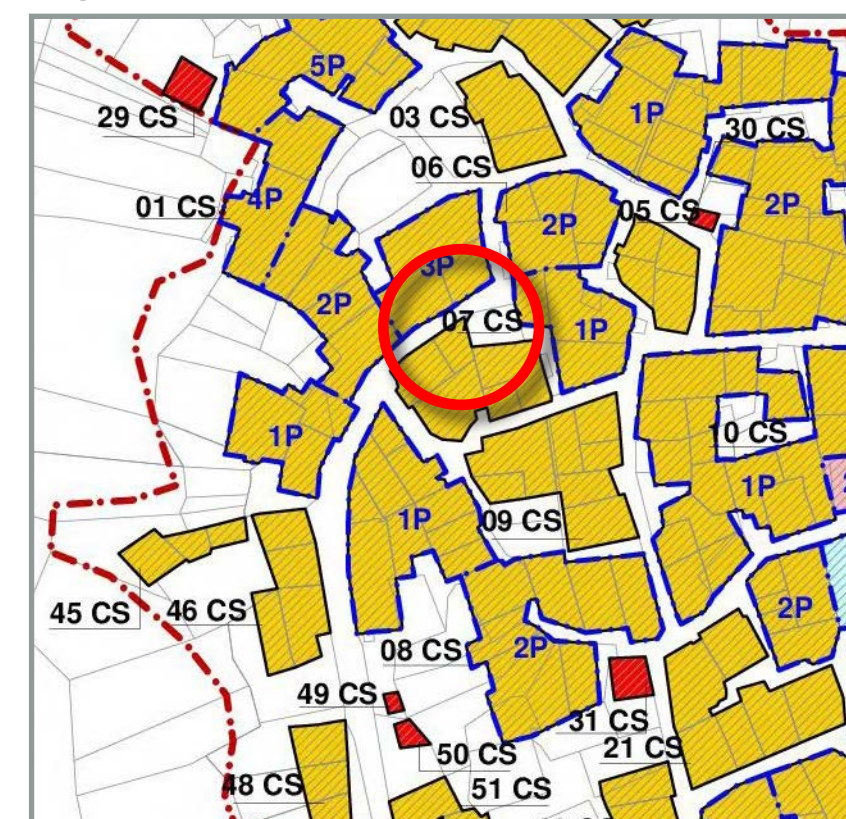
Edificio 2 3 piani

Edificio 3 4 piani

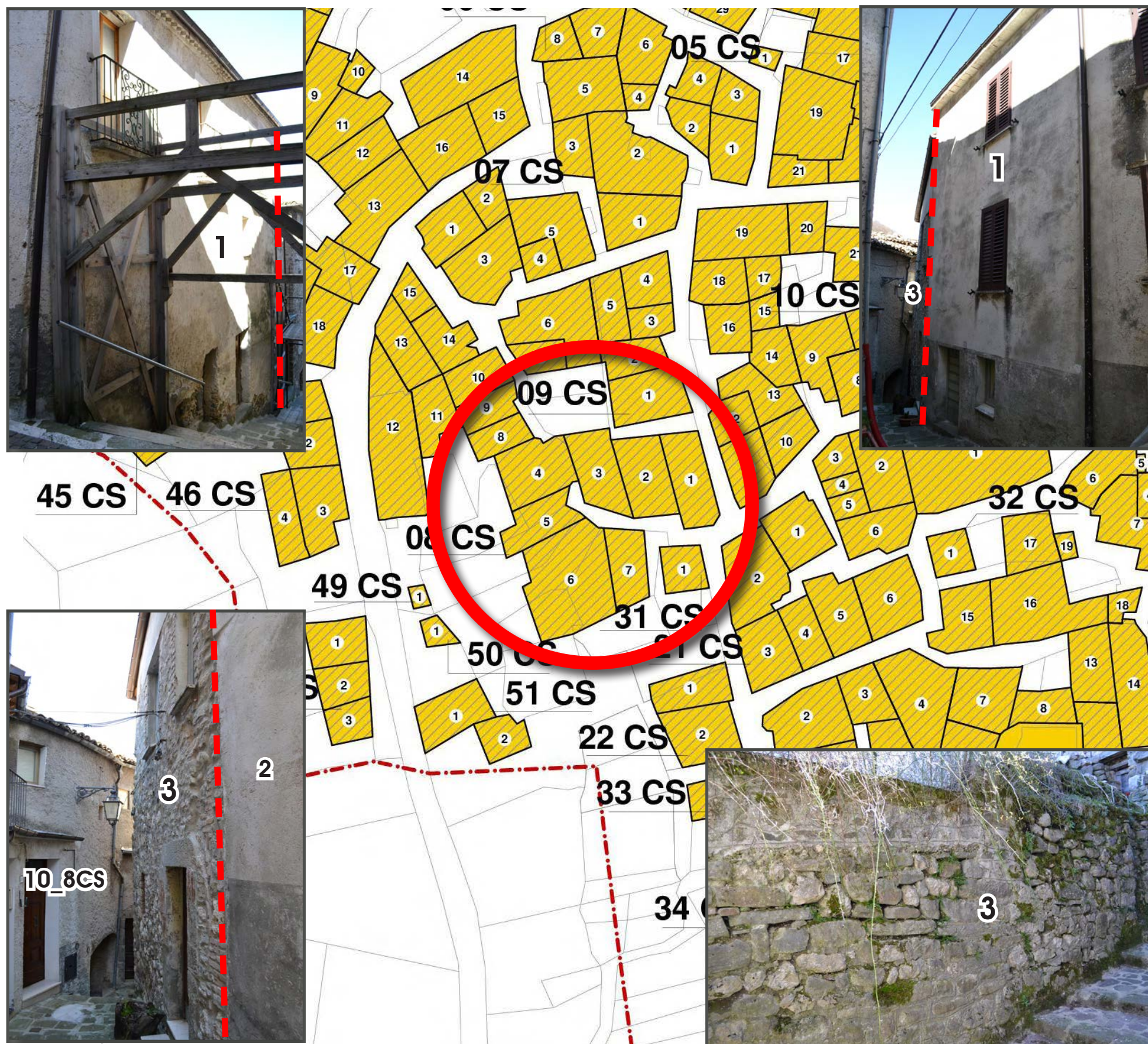
Edificio 4 4 piani

Edificio 5 4 piani

### Inquadramento







Num. **08** **CS**

**Scheda Aggregati Edilizi/Edifici singoli**

UMI 2P

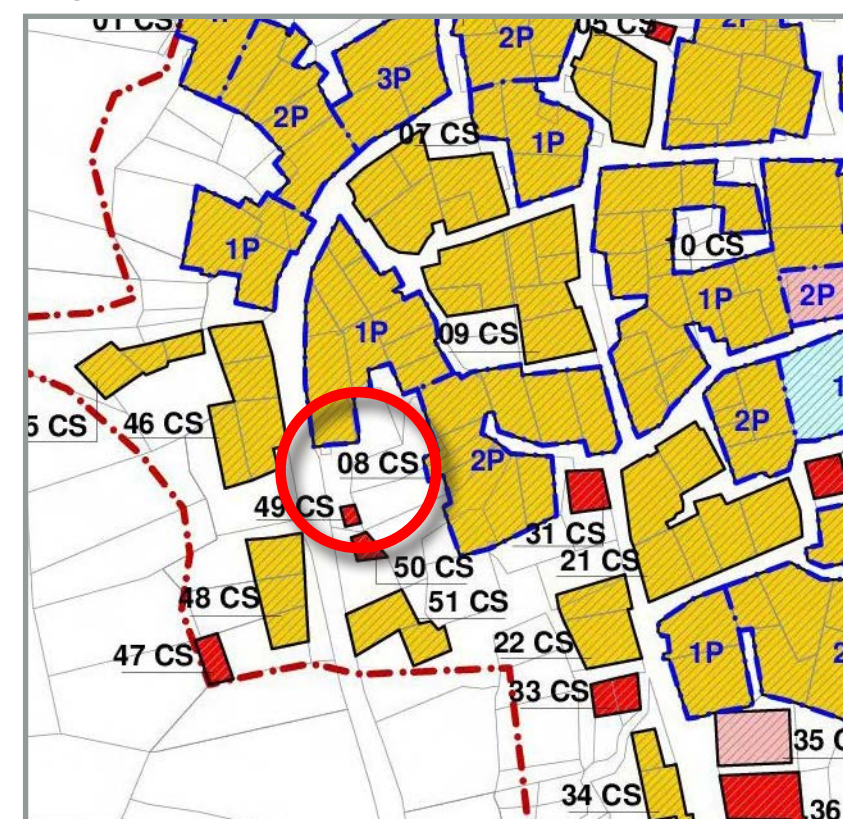
Edifici n. 15

Edificio 1 3 piani

Edificio 2 3 piani

Edificio 3 2 piani

Inquadramento



Schede Aggregati Edilizi ed Edifici singoli  
LA TERRA



AMBITO LA TERRA. Schede conoscitive Aggregati Edilizi ed Edifici Singoli



Num. **08** **CS**

**Scheda Aggregati Edilizi/Edifici singoli**

UMI 2 P

Edifici n. 15

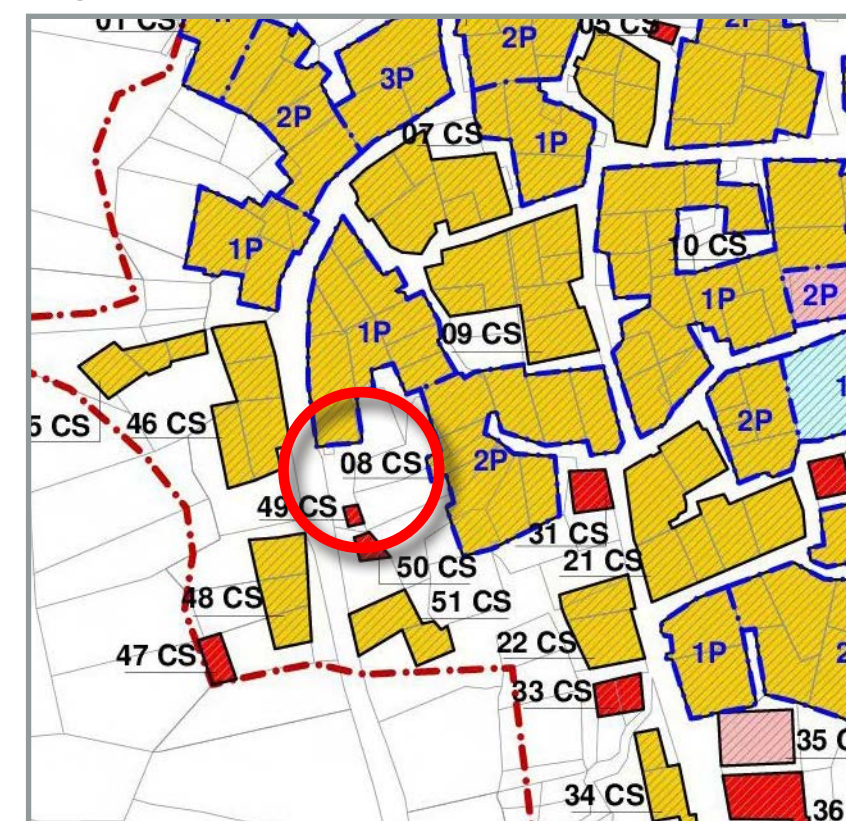
Edificio 4 3 piani

Edificio 5 4 piani

Edificio 6 2 piani

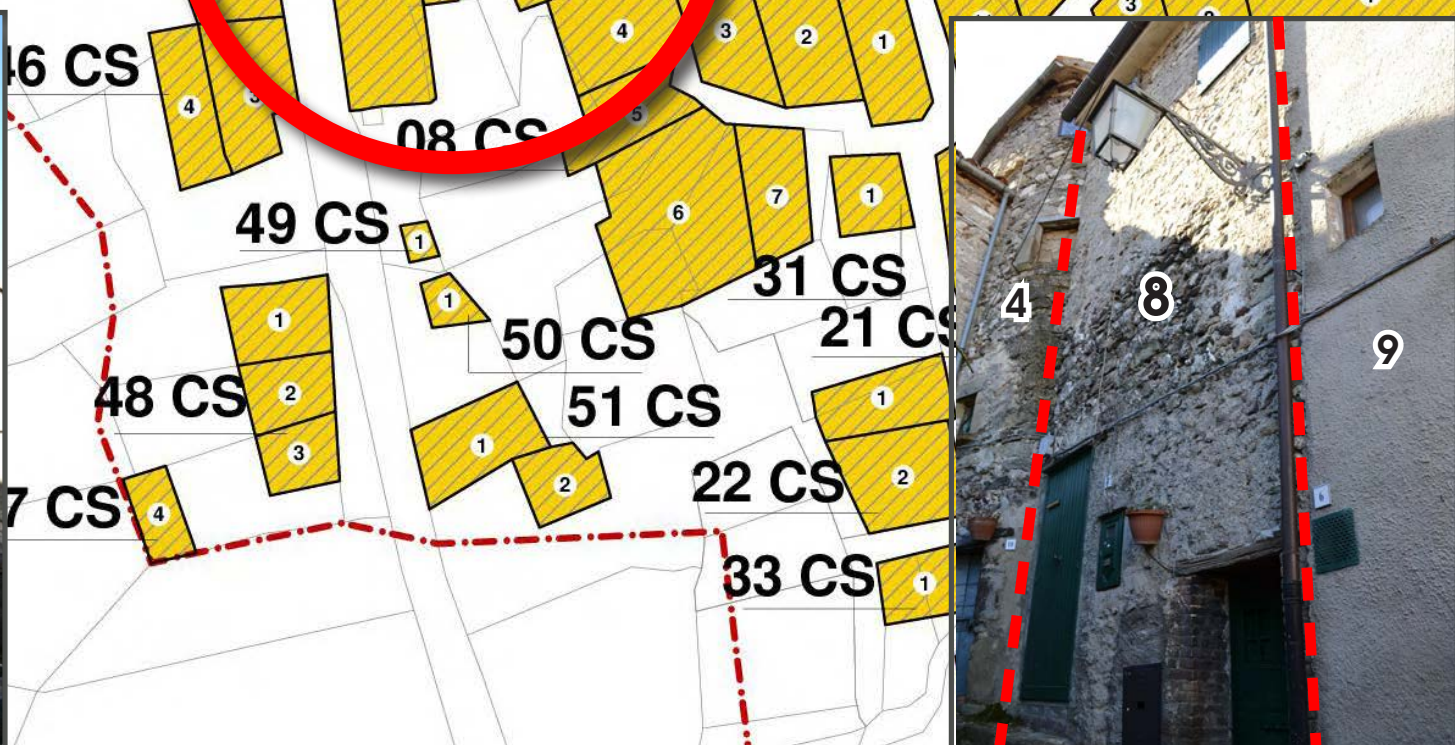


Edificio 7 3 piani

Inquadramento



Schede Aggregati Edilizi ed Edifici singoli  
LA TERRA





Num. **08** **CS**

**Scheda Aggregati Edilizi/Edifici singoli**

UMI 1 P

Edifici n. 15

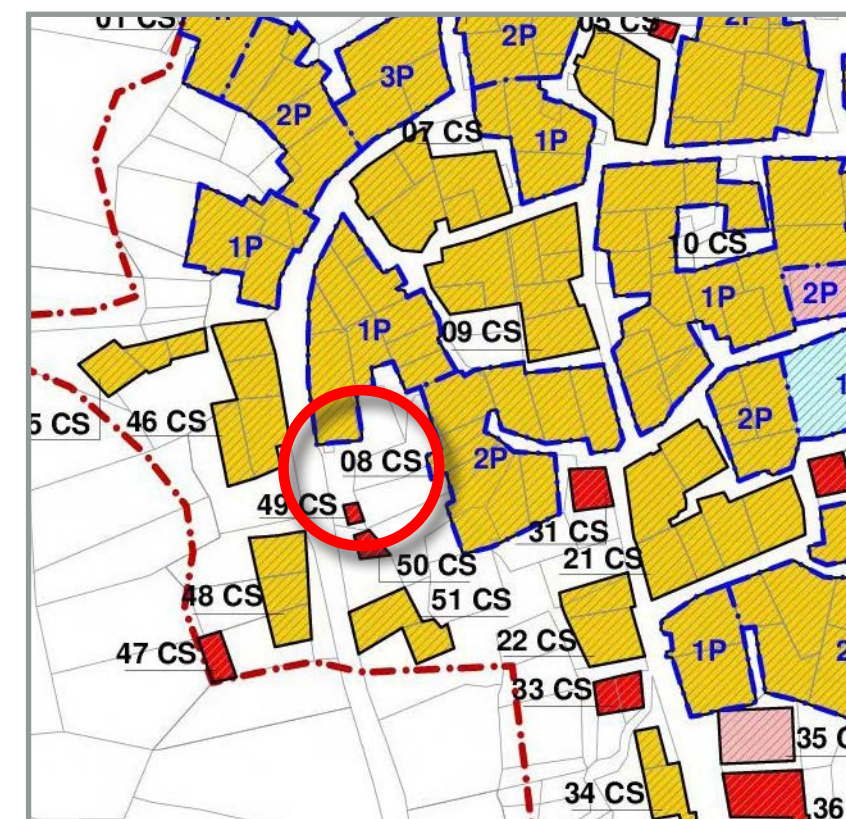
Edificio 8 3 piani

Edificio 9 3 piani

Edificio 10 3 piani

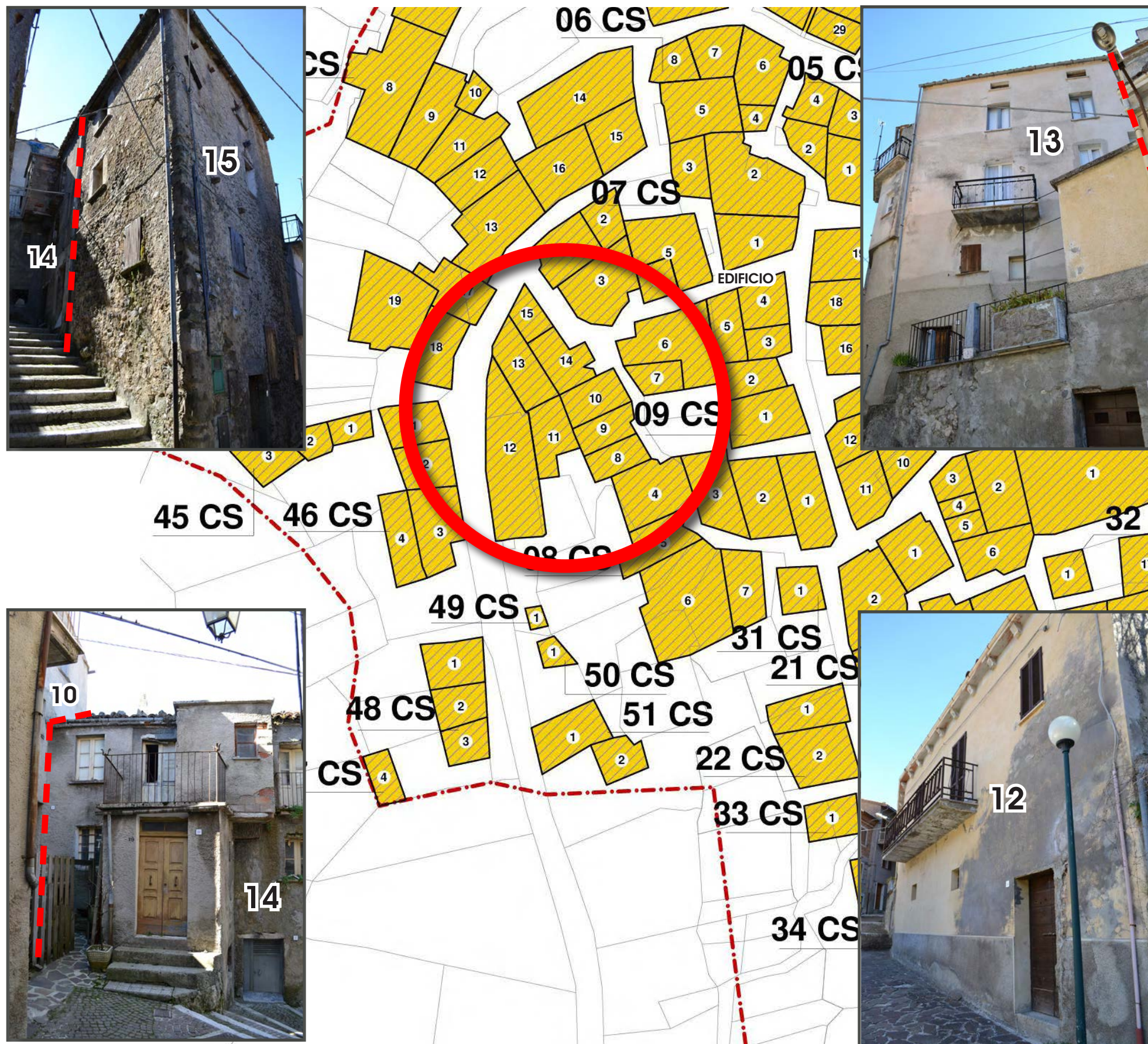
Edificio 11 2 piani

Inquadramento



Schede Aggregati Edilizi ed Edifici singoli  
LA TERRA





Num. **08** **CS**

**Scheda Aggregati Edilizi/Edifici singoli**

UMI 1 P

Edifici n. 15

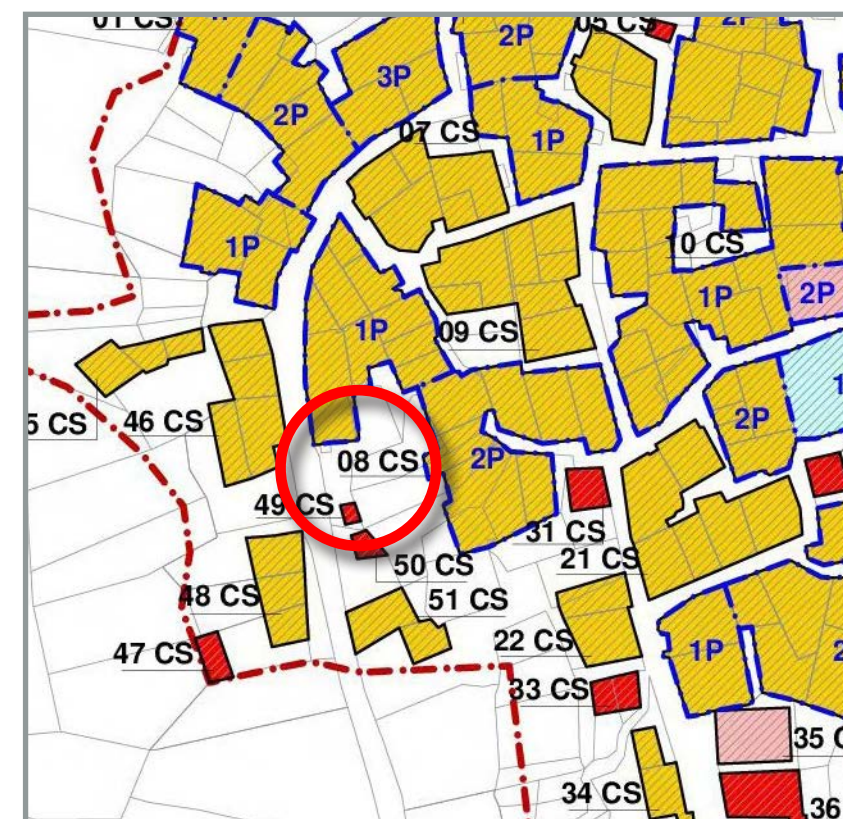
Edificio 12 2 piani

Edificio 13 4 piani

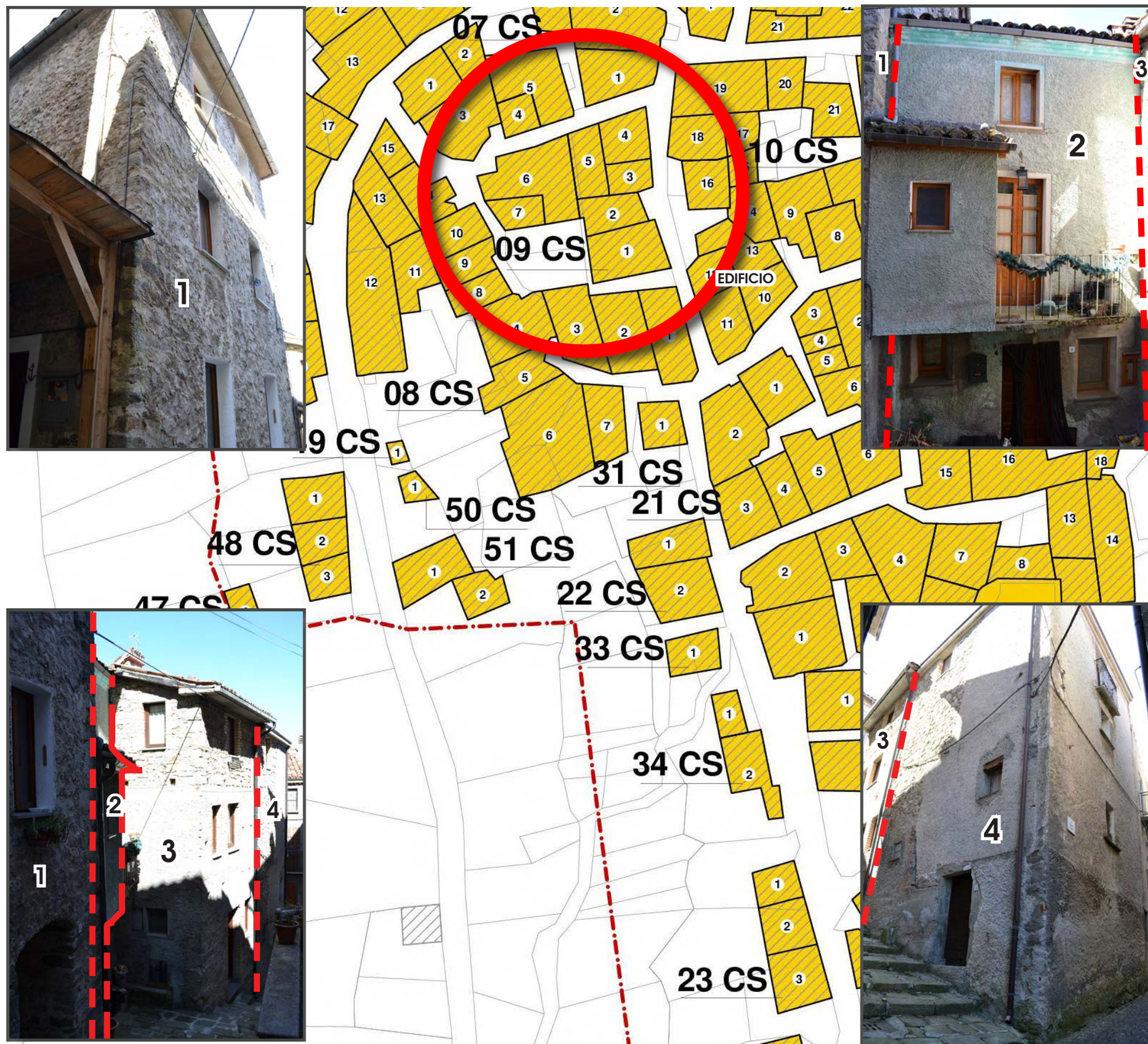
Edificio 14 3 piani

Edificio 15 5 piani

Inquadramento







Num. **09** **CS**

**Scheda Aggregati Edilizi/Edifici singoli**

UMI -

Edifici n. 7

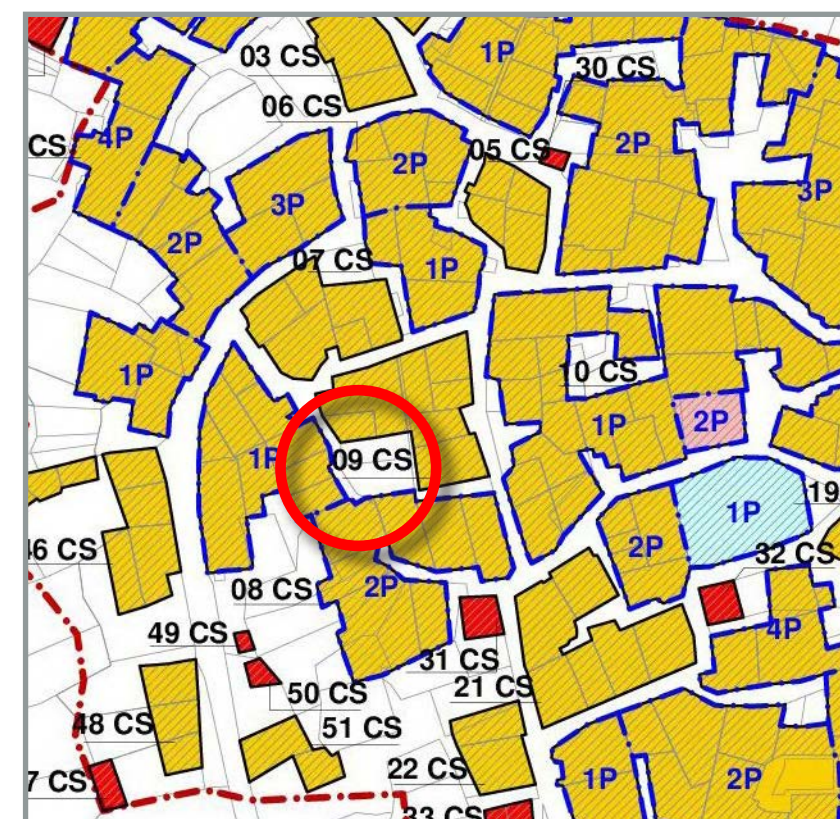
Edificio 1 3 piani

Edificio 2 3 piani

Edificio 3 3 piani

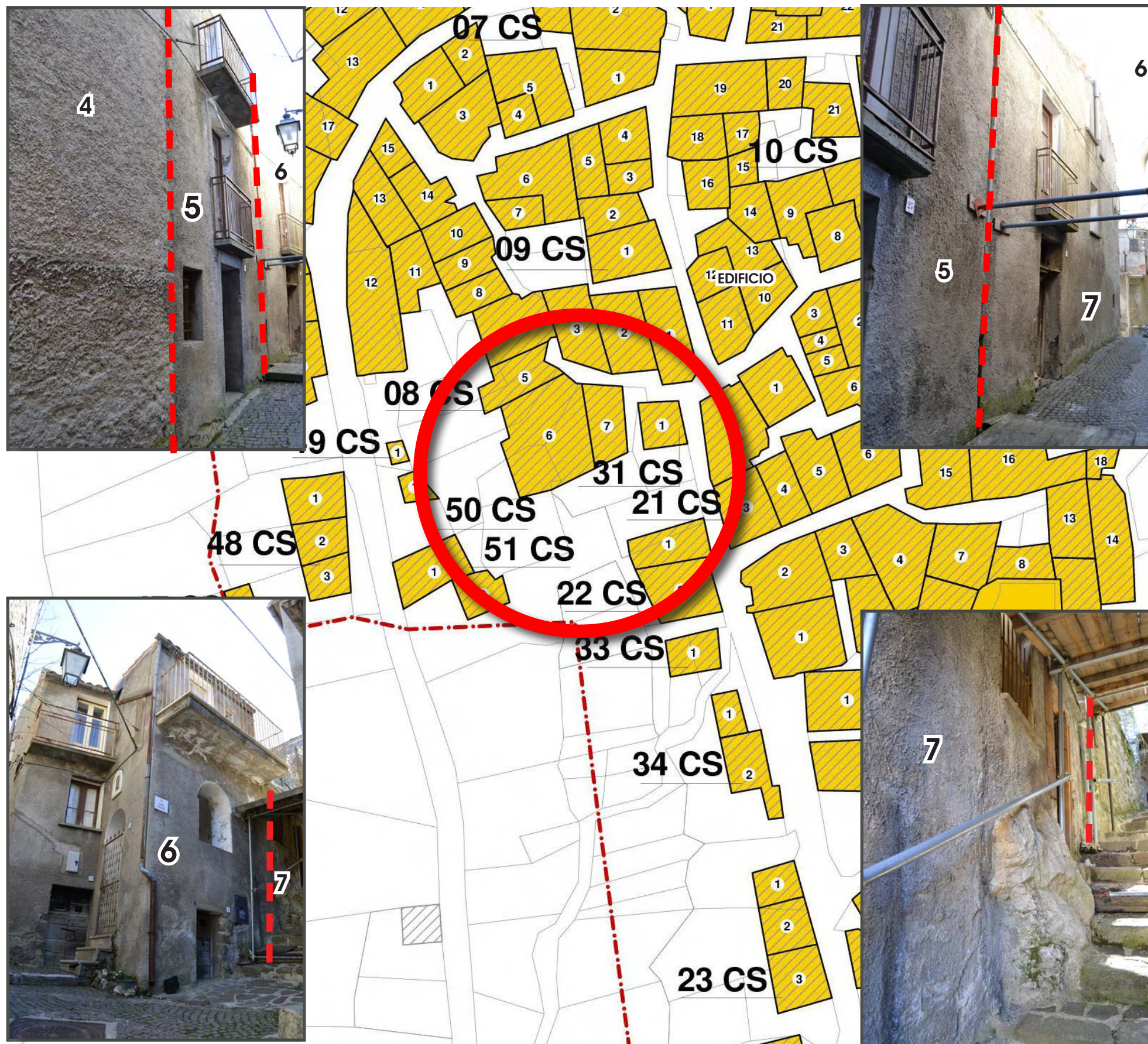
Edificio 4 3 piani

#### Inquadramento



Schede Aggregati Edilizi ed Edifici singoli  
LA TERRA





Num. **09** **CS**

**Scheda Aggregati Edilizi/Edifici singoli**

UMI -

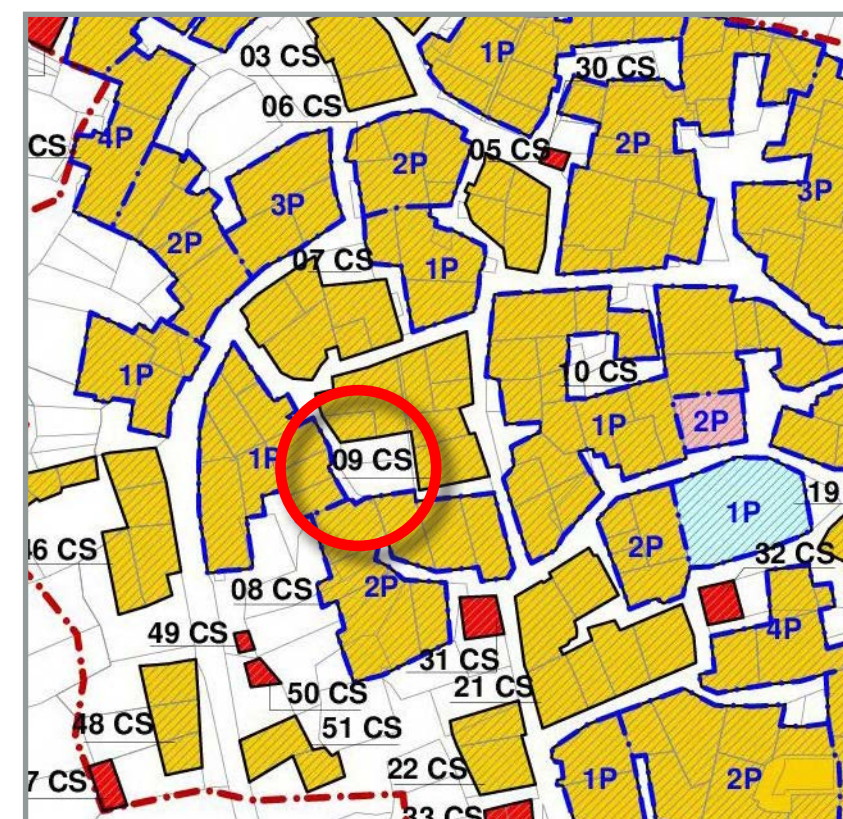
Edifici n. 7

Edificio 5 3 piani

Edificio 6 3 piani

Edificio 7 1 piano

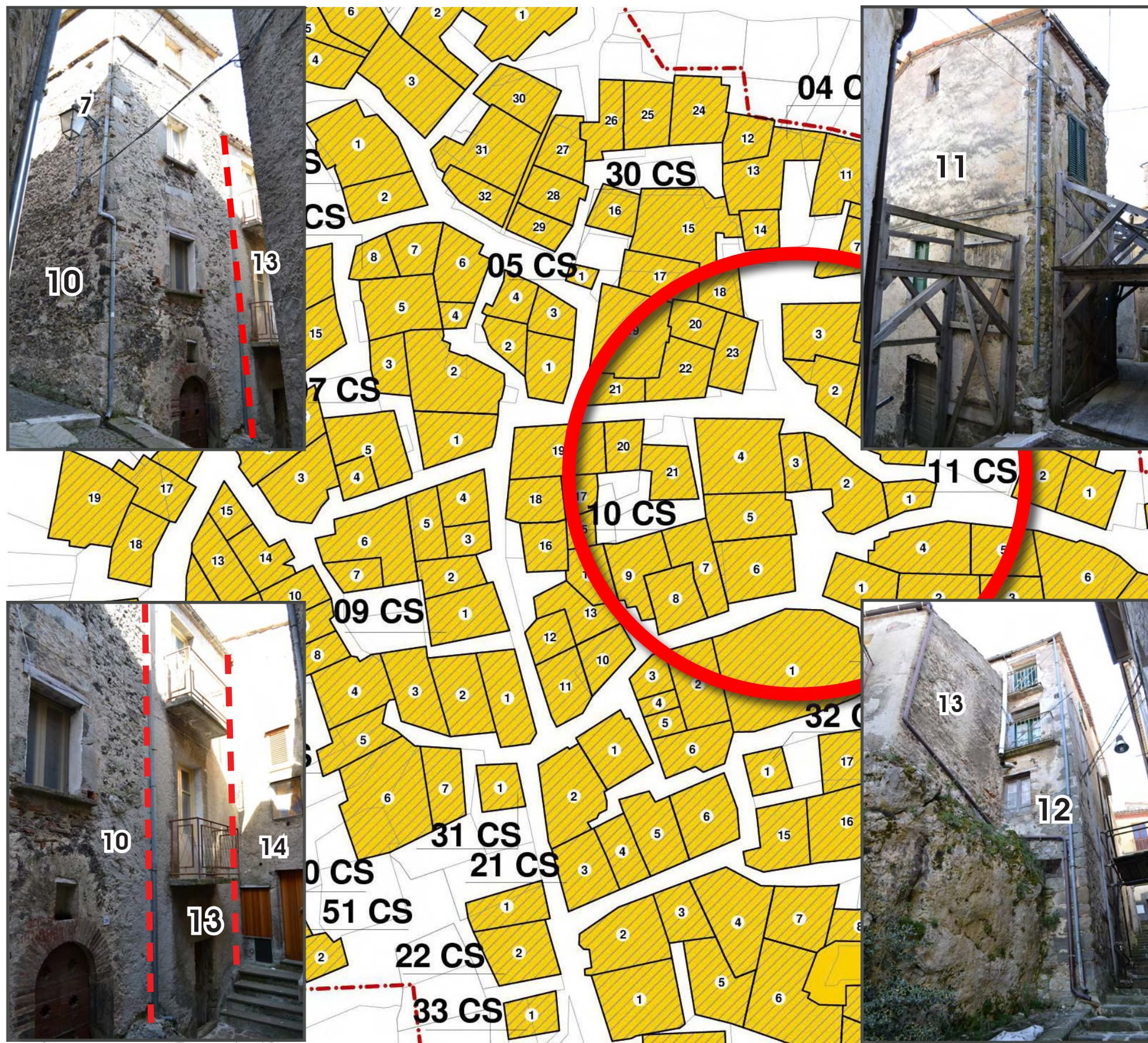
Inquadramento



Schede Aggregati Edilizi ed Edifici singoli  
LA TERRA



# AMBITO LA TERRA. Schede conoscitive Aggregati Edilizi ed Edifici Singoli



Num. 10-11 CS

**Scheda Aggregati Edilizi/Edifici singoli**

UMI 1 P

Edifici n. 21

Edificio 10 4 piani

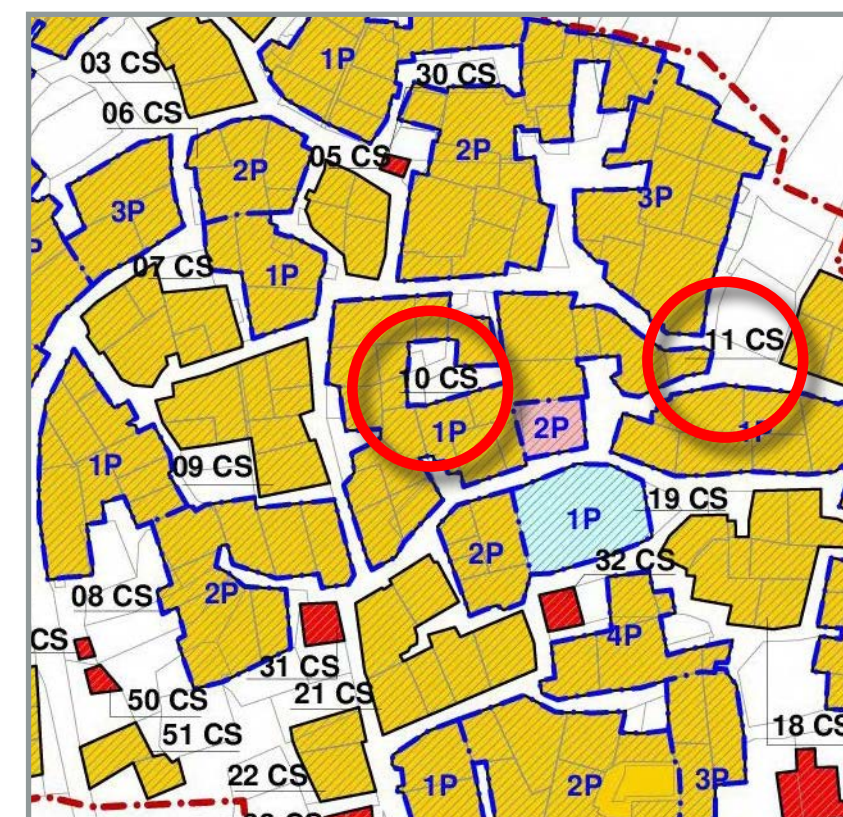
Edificio 11 3 piani

Edificio 12 4 piani

Edificio 13 2 piani

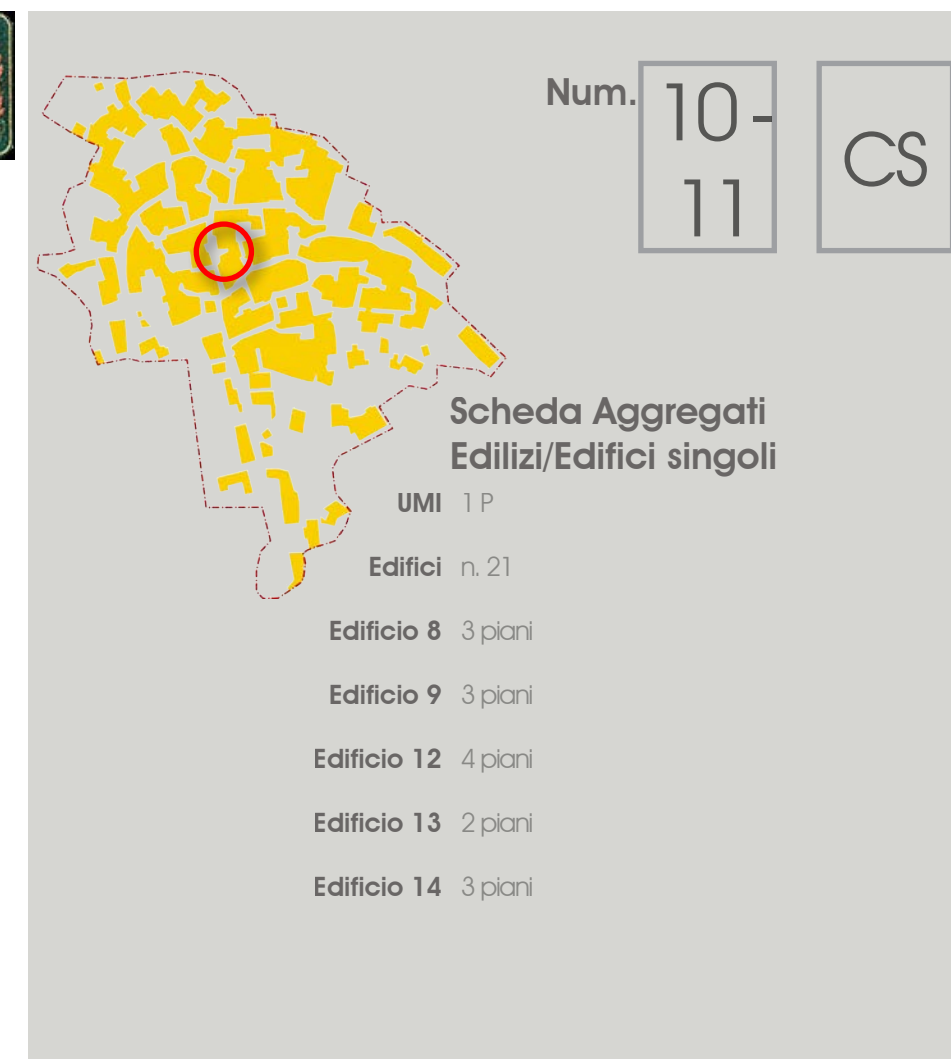
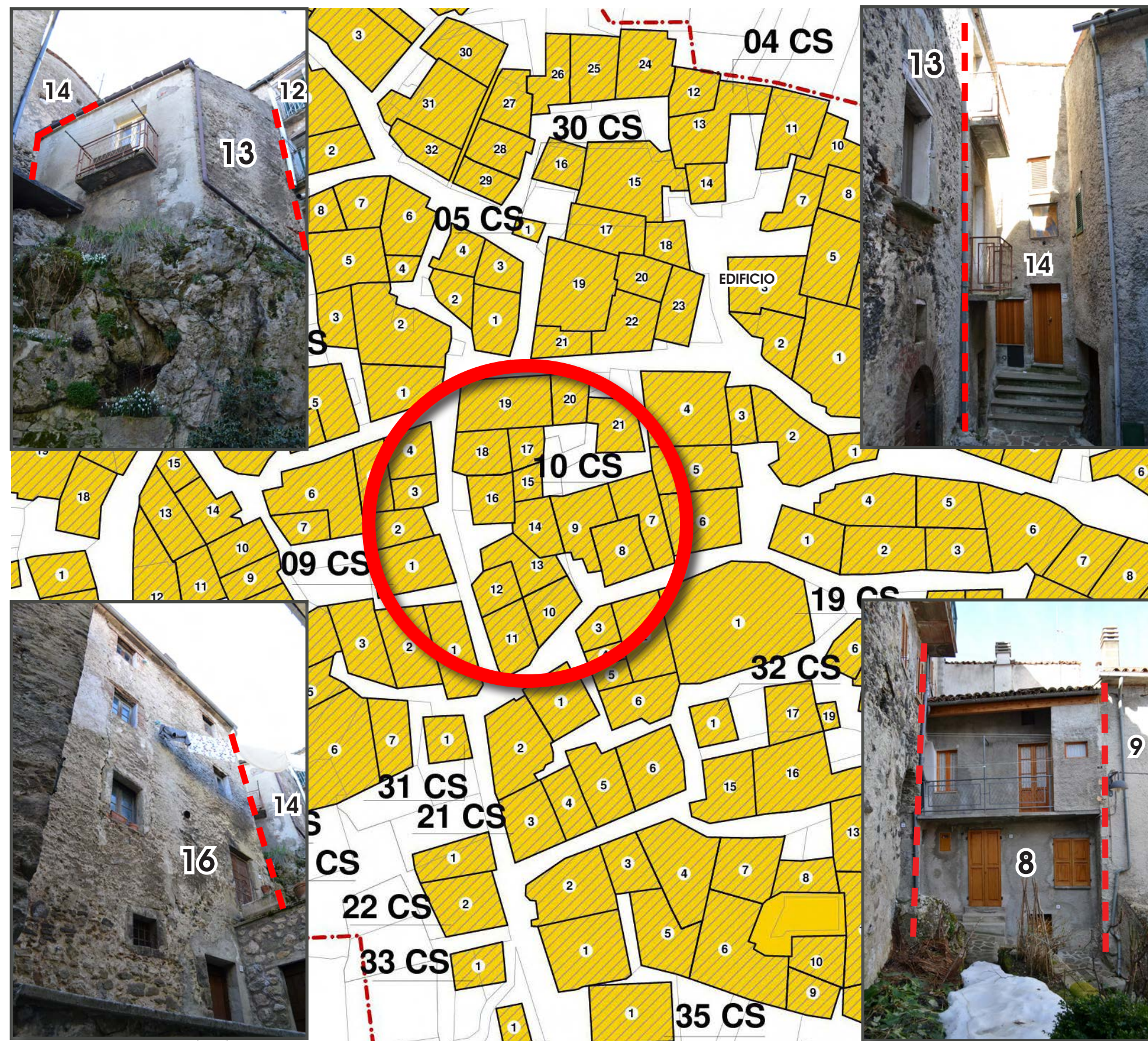
Edificio 14 3 piani

## Inquadramento

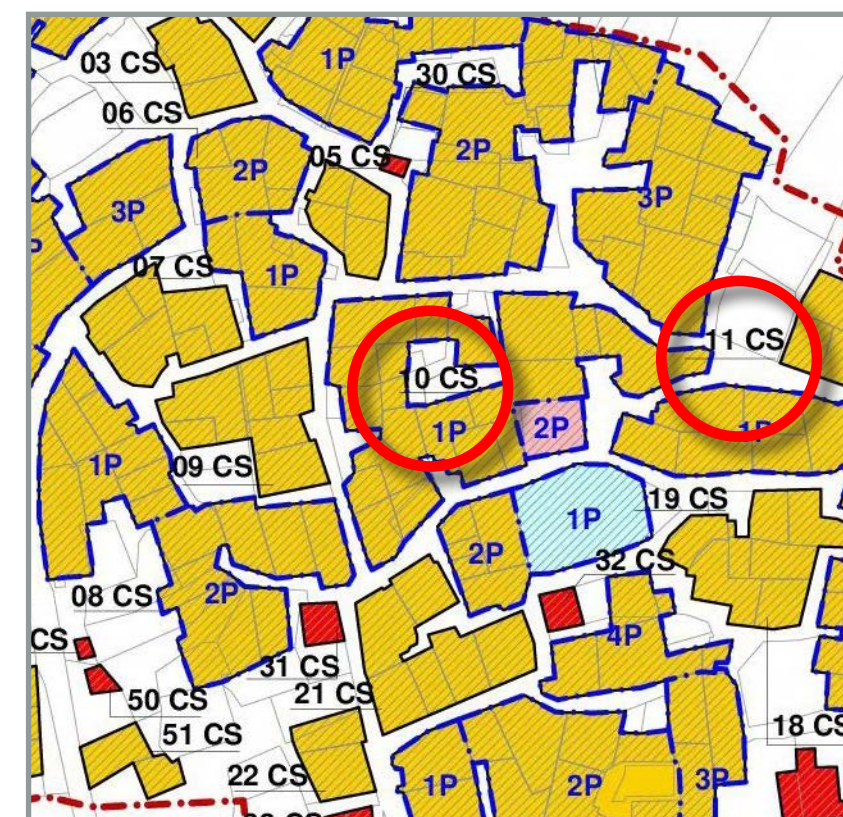




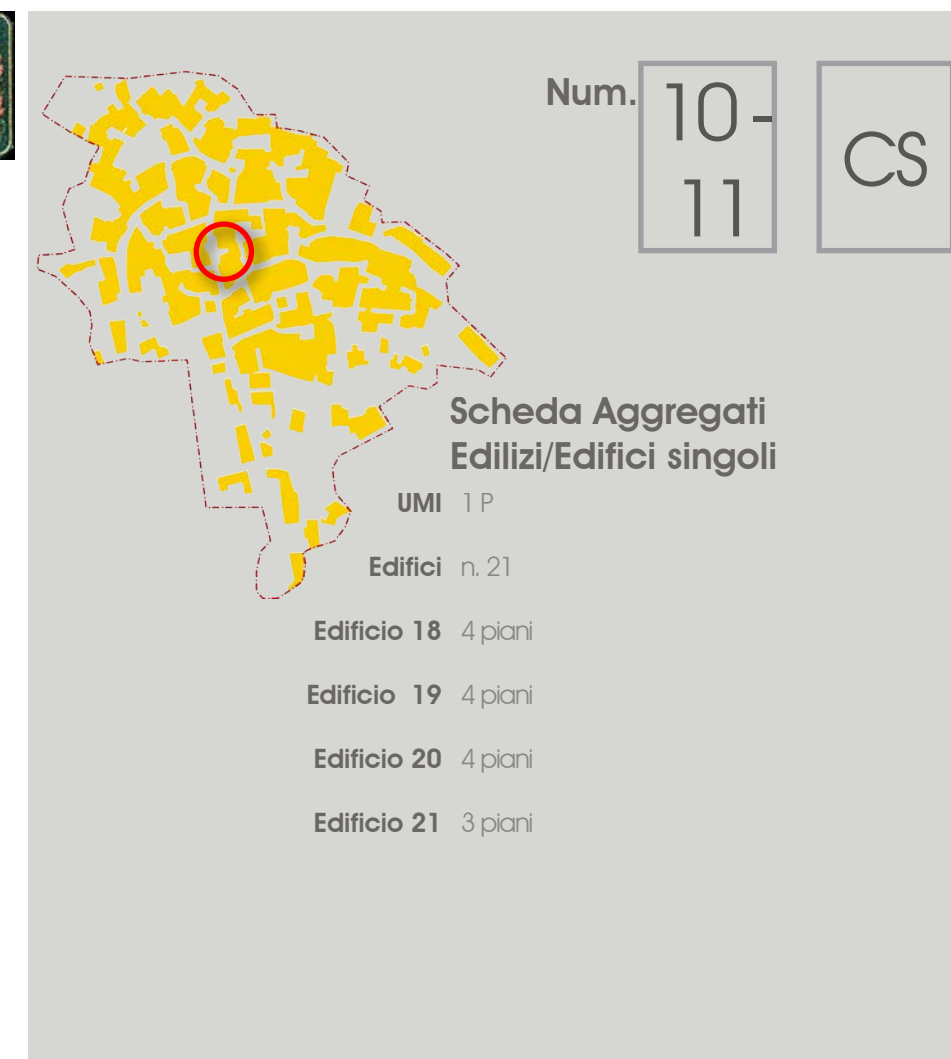
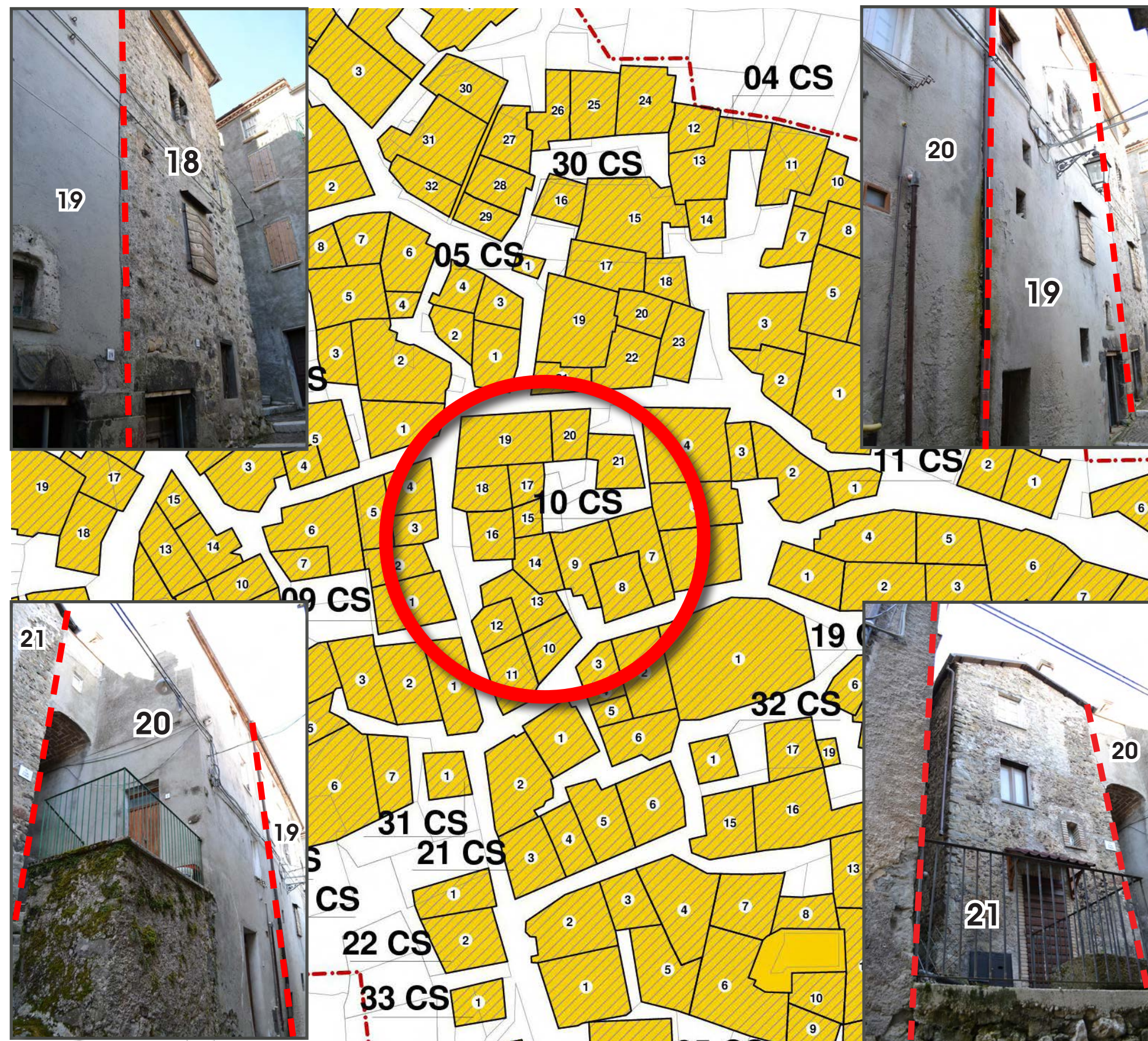
AMBITO LA TERRA. Schede conoscitive Aggregati Edilizi ed Edifici Singoli



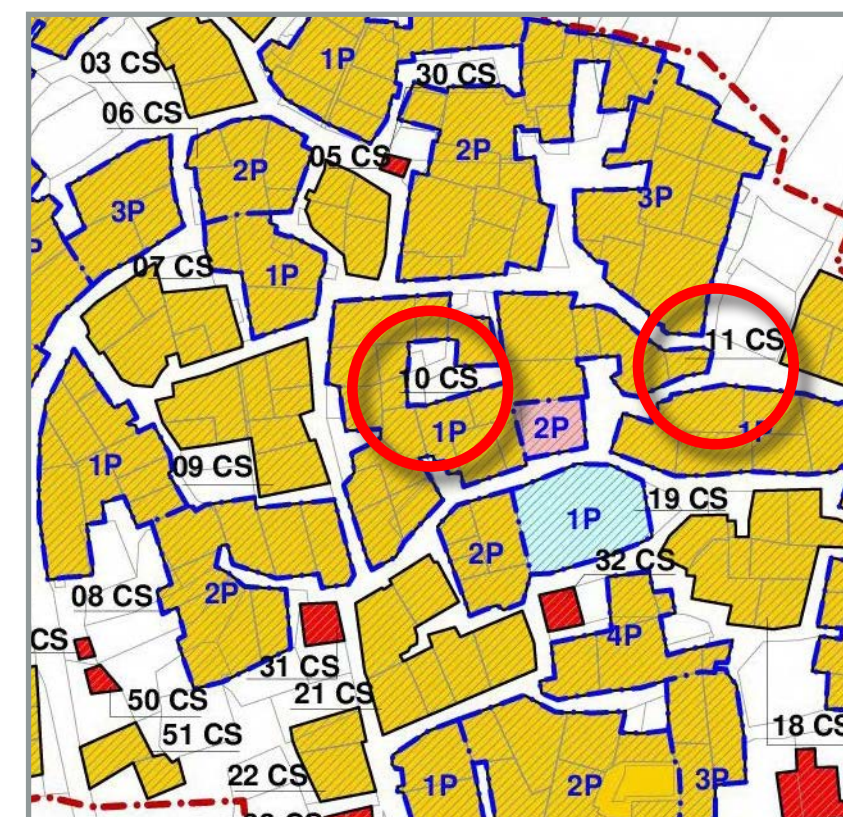
Inquadramento





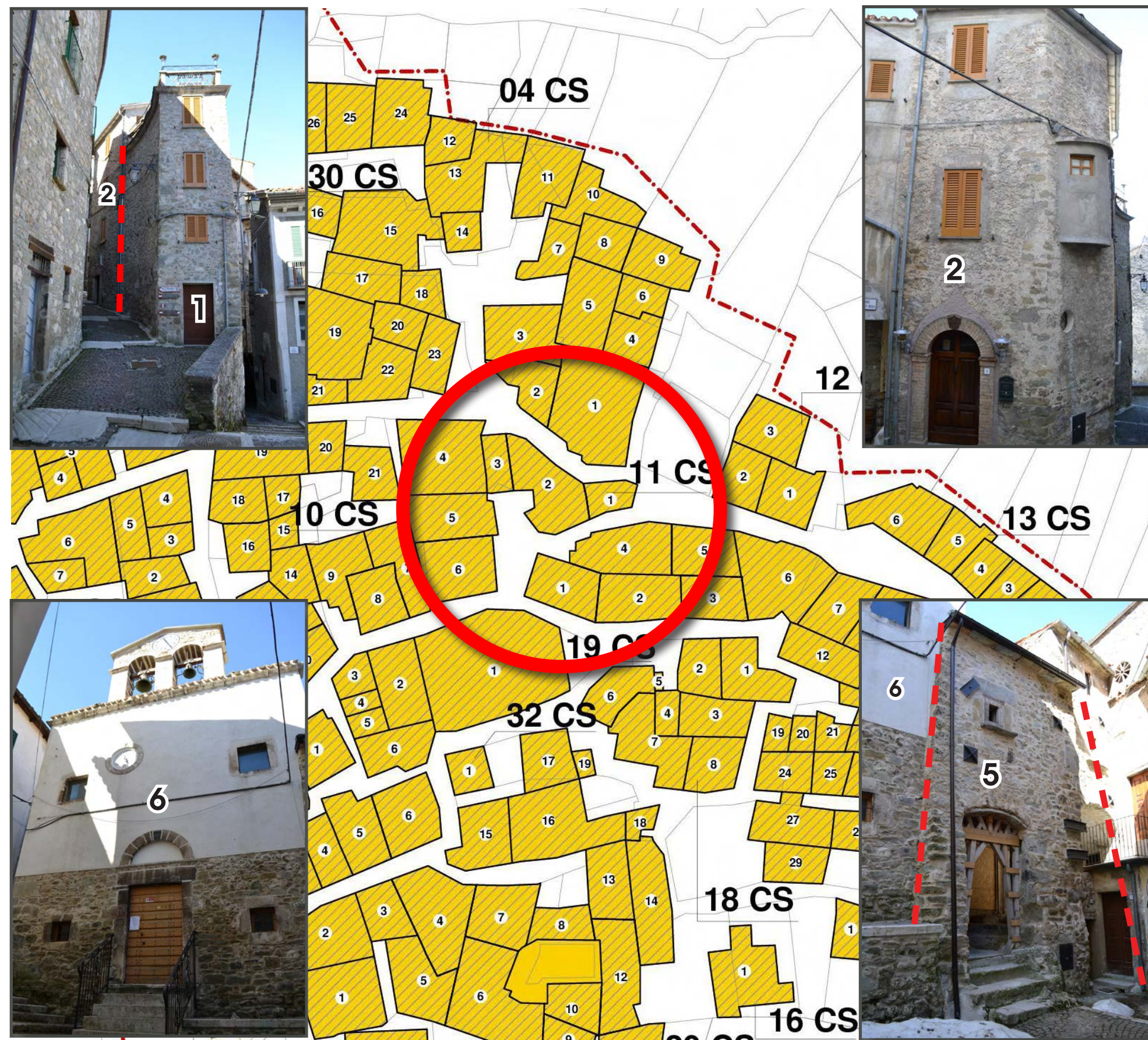


#### Inquadramento





# AMBITO LA TERRA. Schede conoscitive Aggregati Edilizi ed Edifici Singoli



Num. 10-11 CS

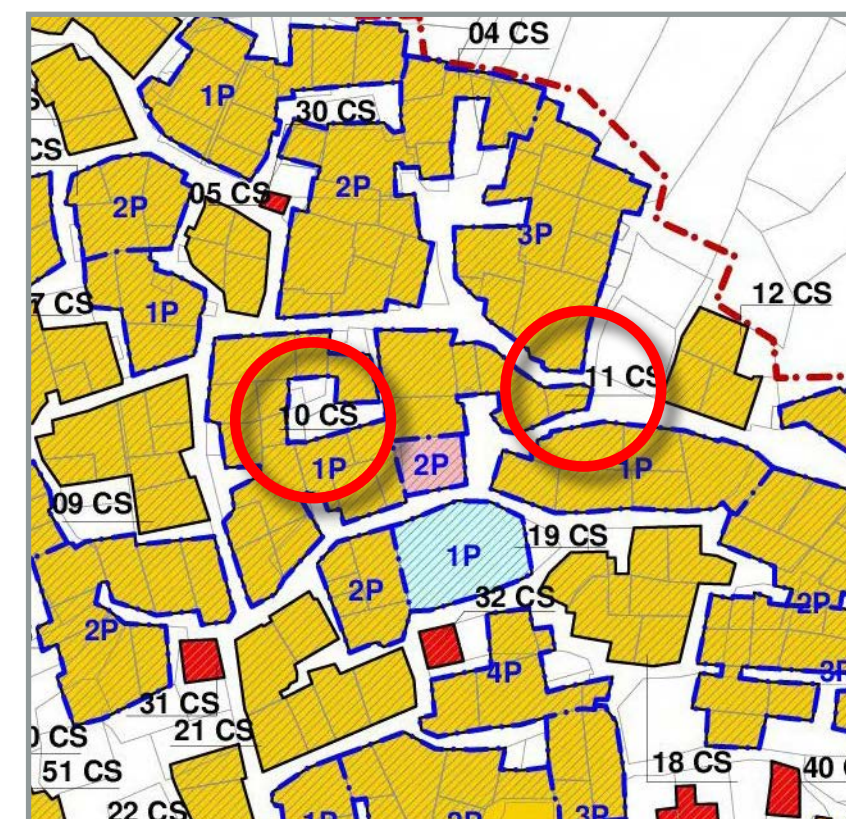
**Scheda Aggregati Edilizi/Edifici singoli**

UMI 1 P-2P

Edifici n. 21

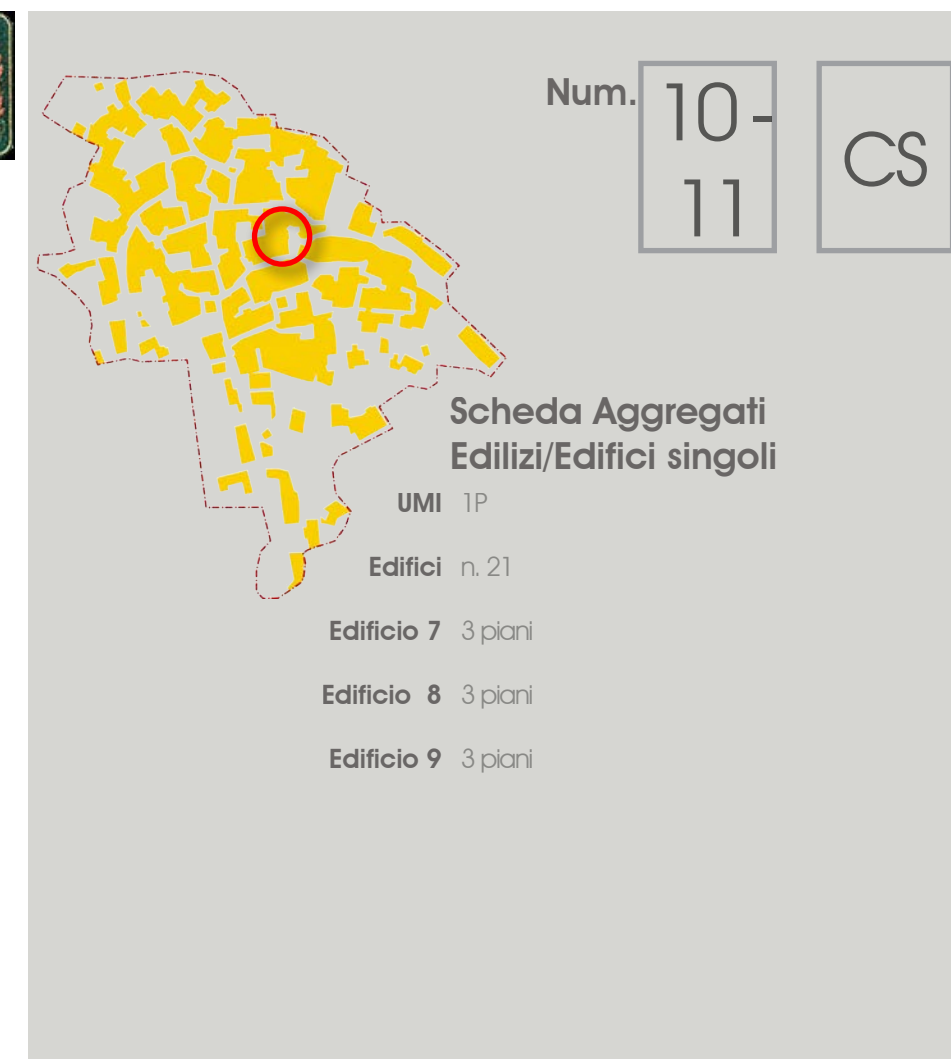

- Edificio 1 4 piani
- Edificio 2 4 piani
- Edificio 3 4 piano
- Edificio 4 4 piani
- Edificio 5 3 piani
- Edificio 6 1 piani

## Inquadramento

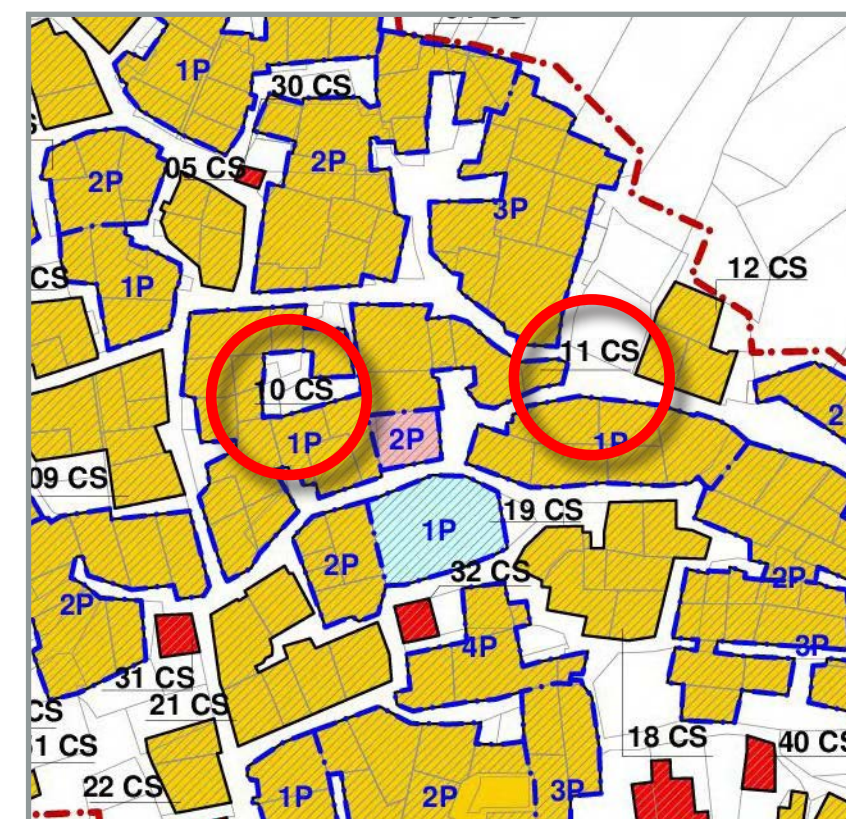




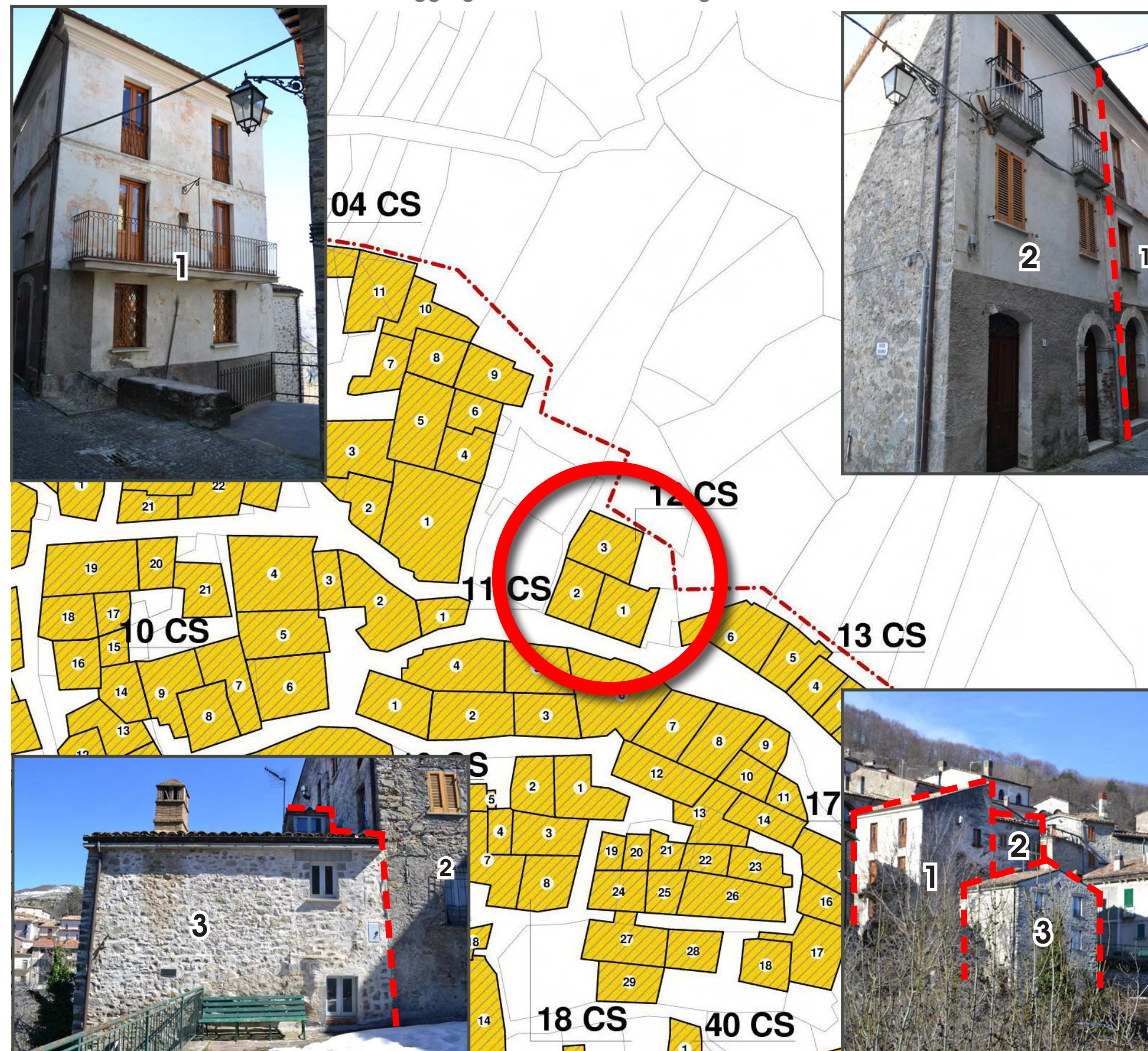
# AMBITO LA TERRA. Schede conoscitive Aggregati Edilizi ed Edifici Singoli



## Inquadramento







Num. **12** **CS**

**Scheda Aggregati Edilizi/Edifici singoli**

UMI -

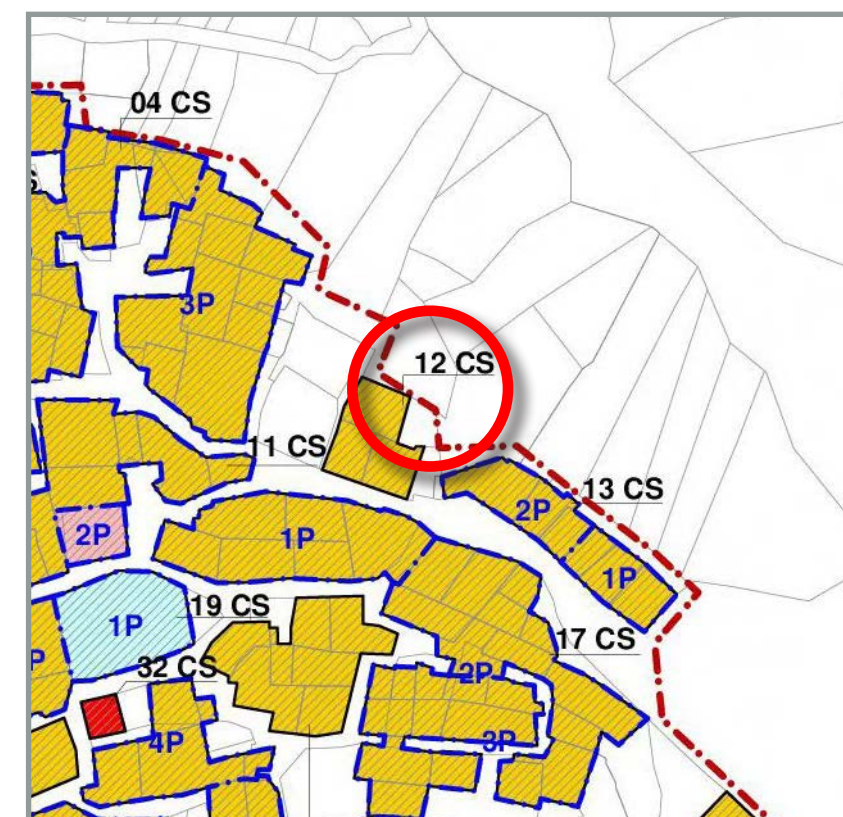
Edifici n. 03

Edificio 1 3 piani

Edificio 2 3 piani

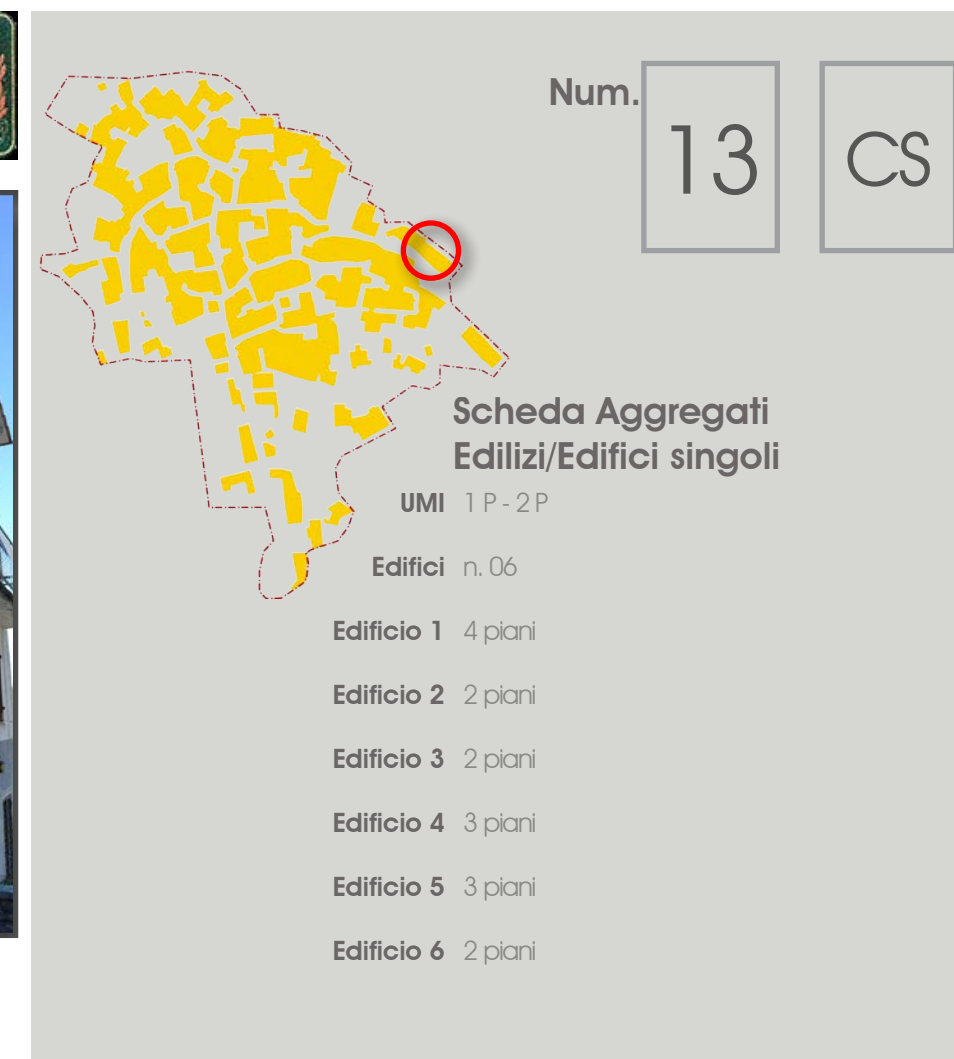
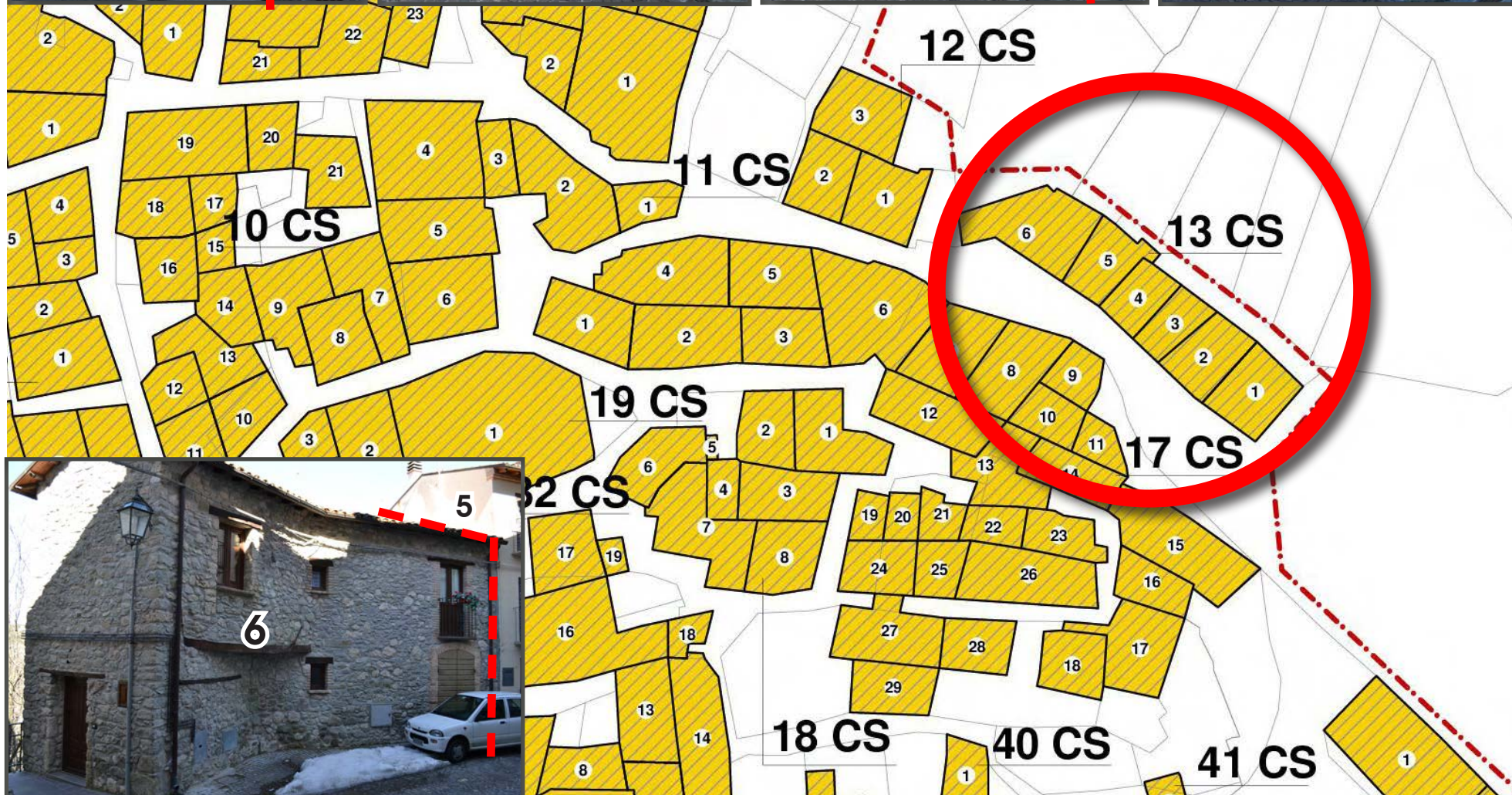

Edificio 3 3 piani

#### Inquadramento

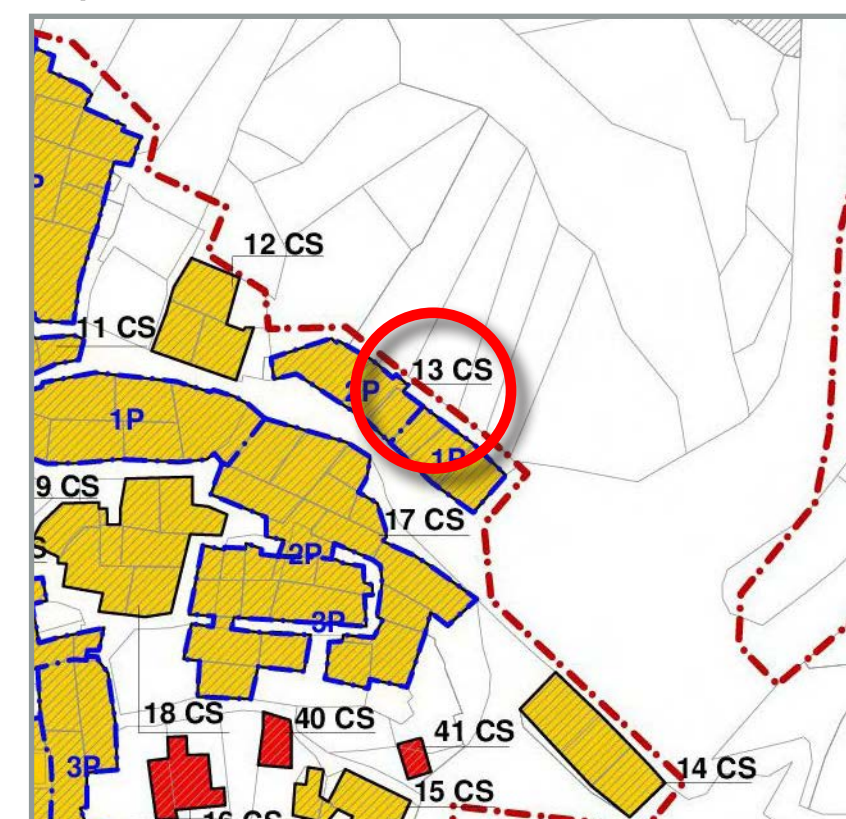


Schede Aggregati Edilizi ed Edifici singoli  
LA TERRA





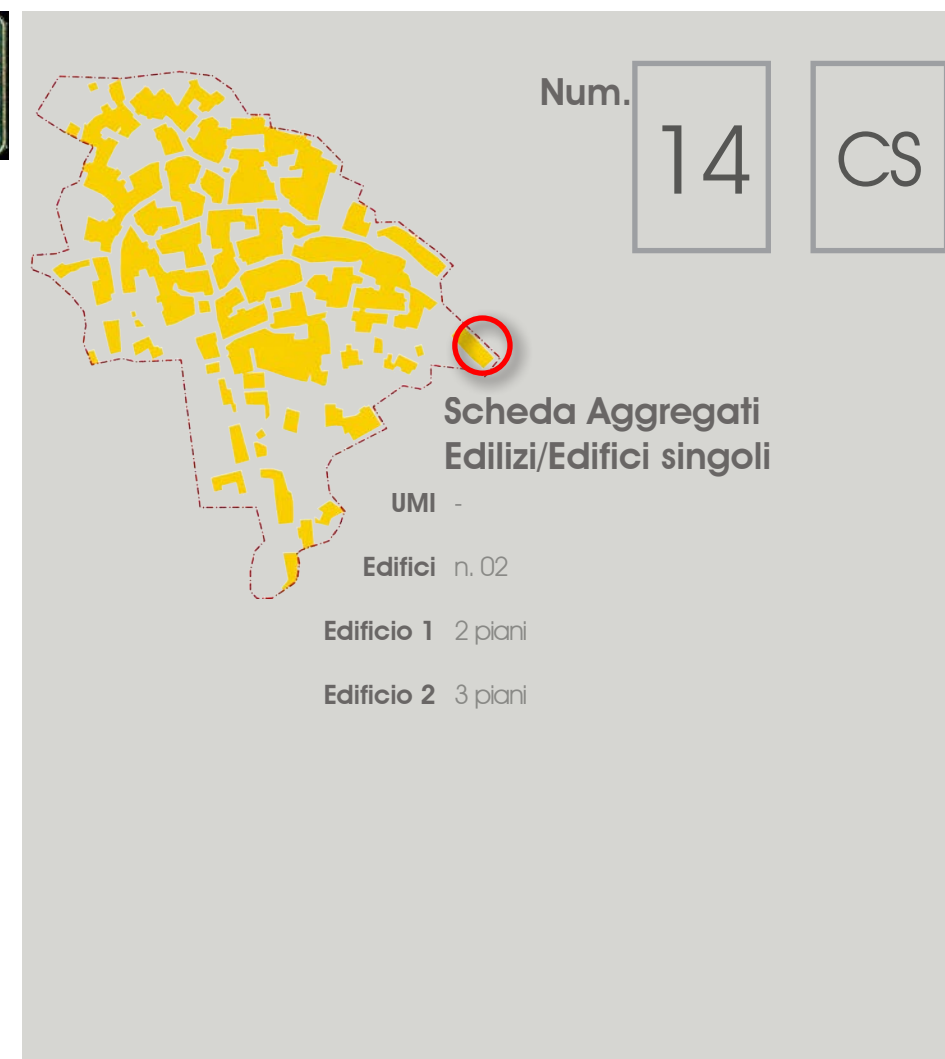
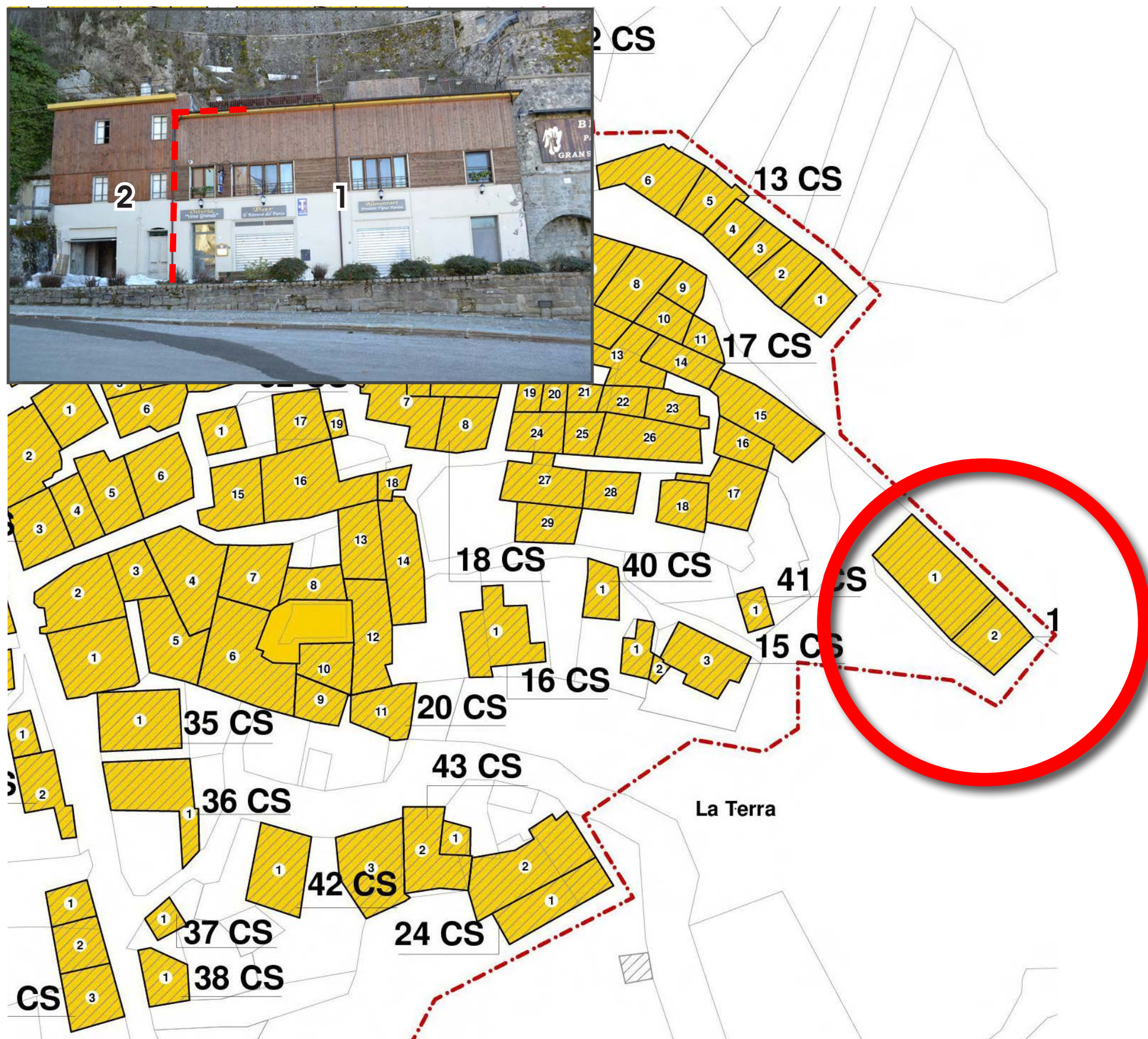
#### Inquadramento



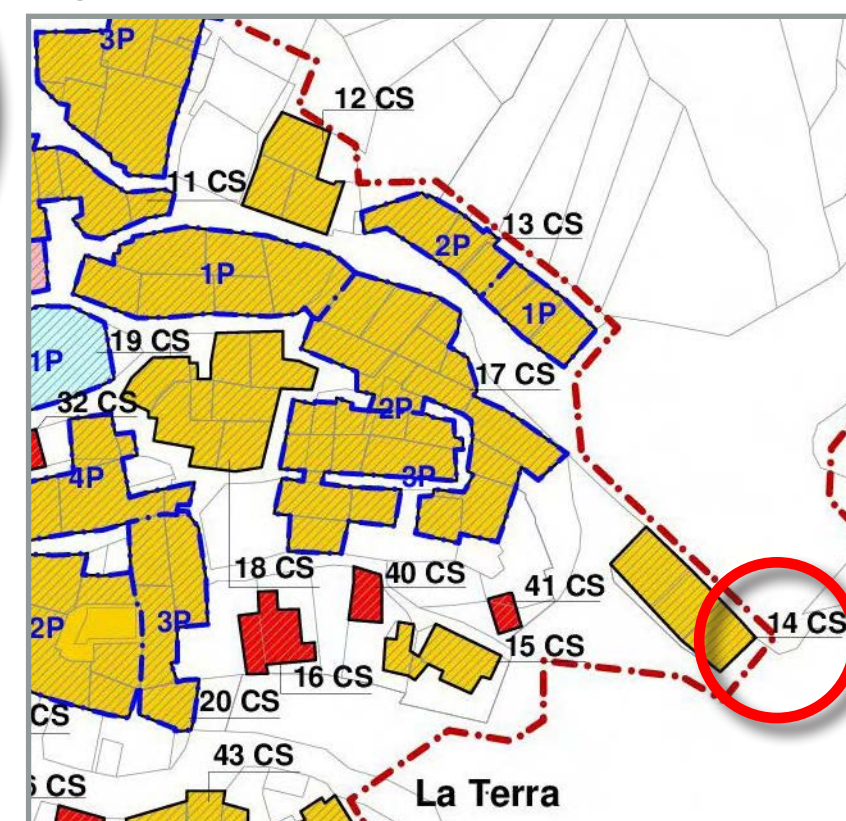
Schede Aggregati Edilizi ed Edifici singoli  
LA TERRA



AMBITO LA TERRA. Schede conoscitive Aggregati Edilizi ed Edifici Singoli



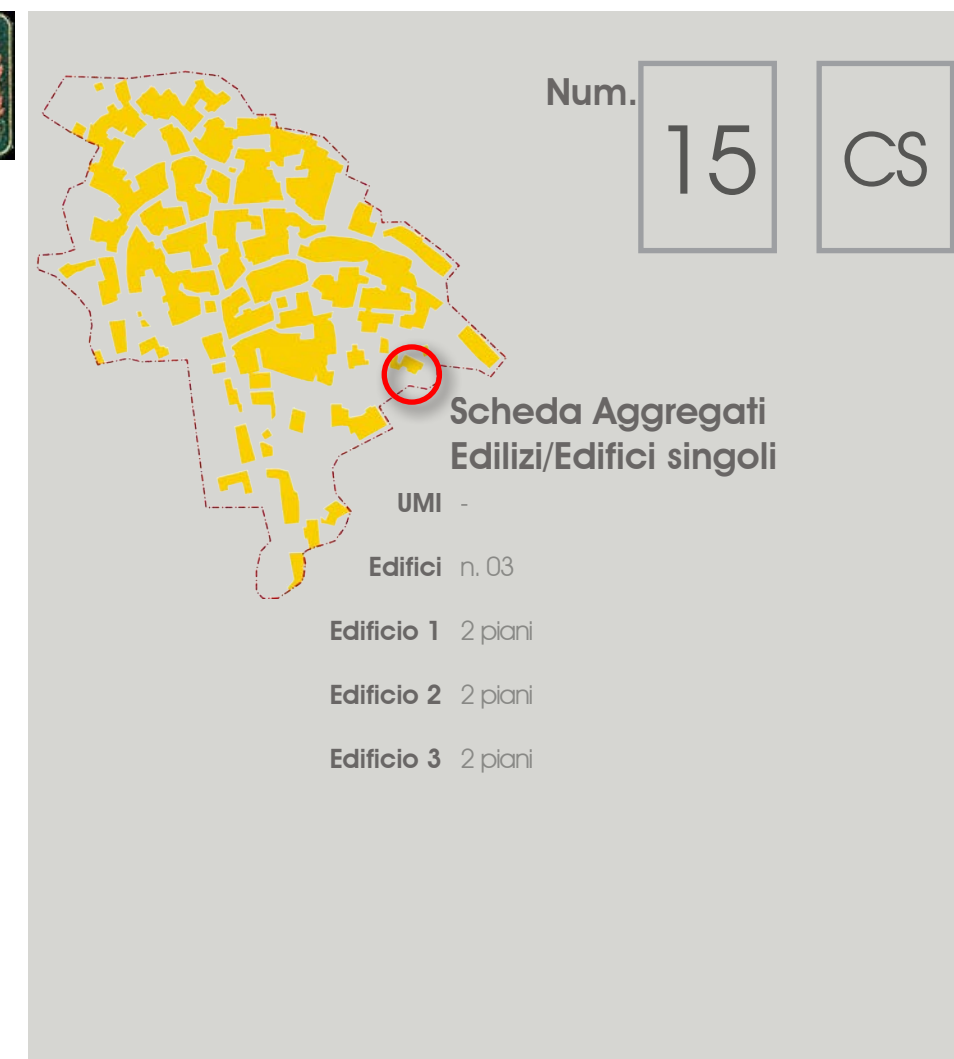
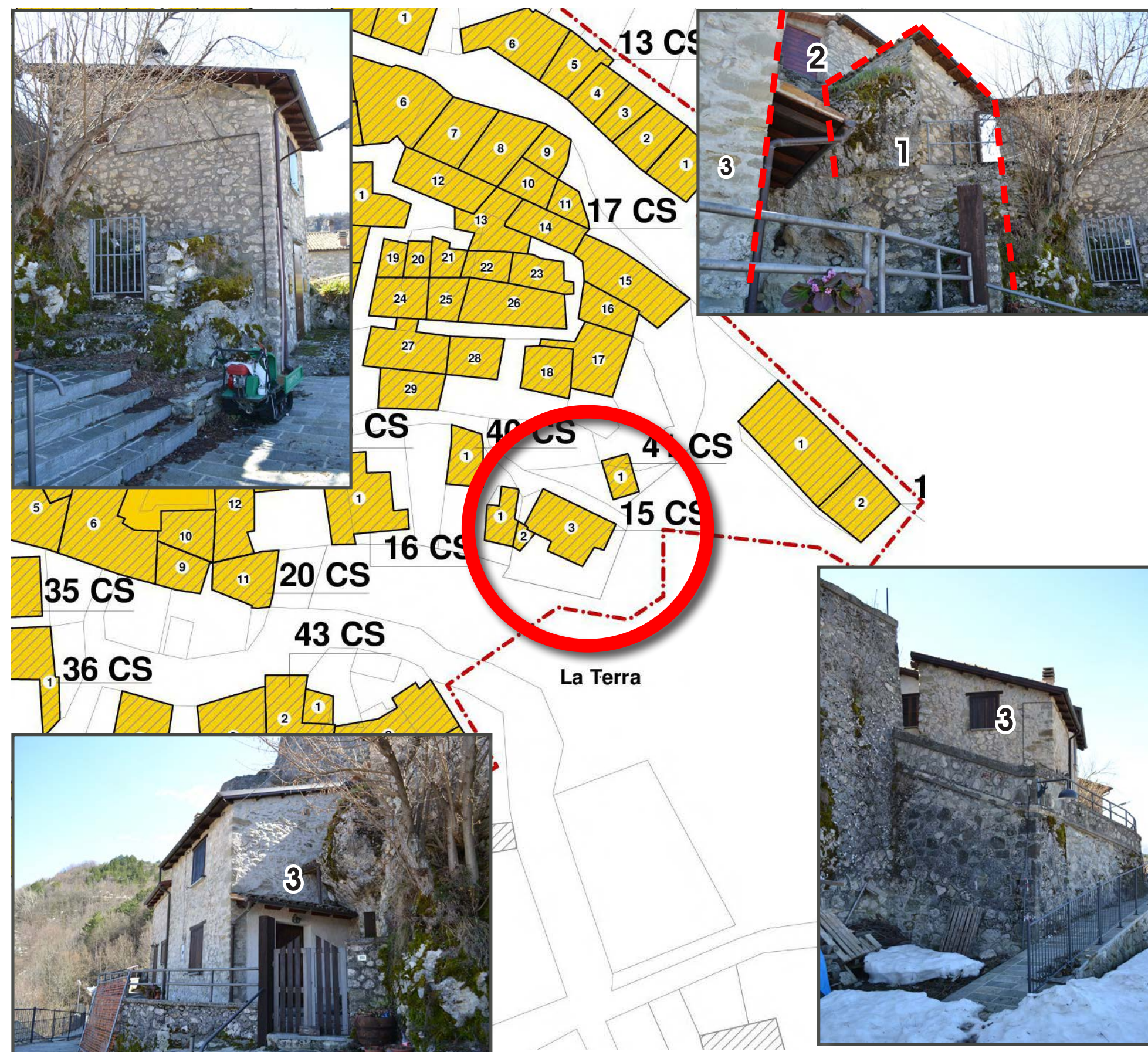
Inquadramento



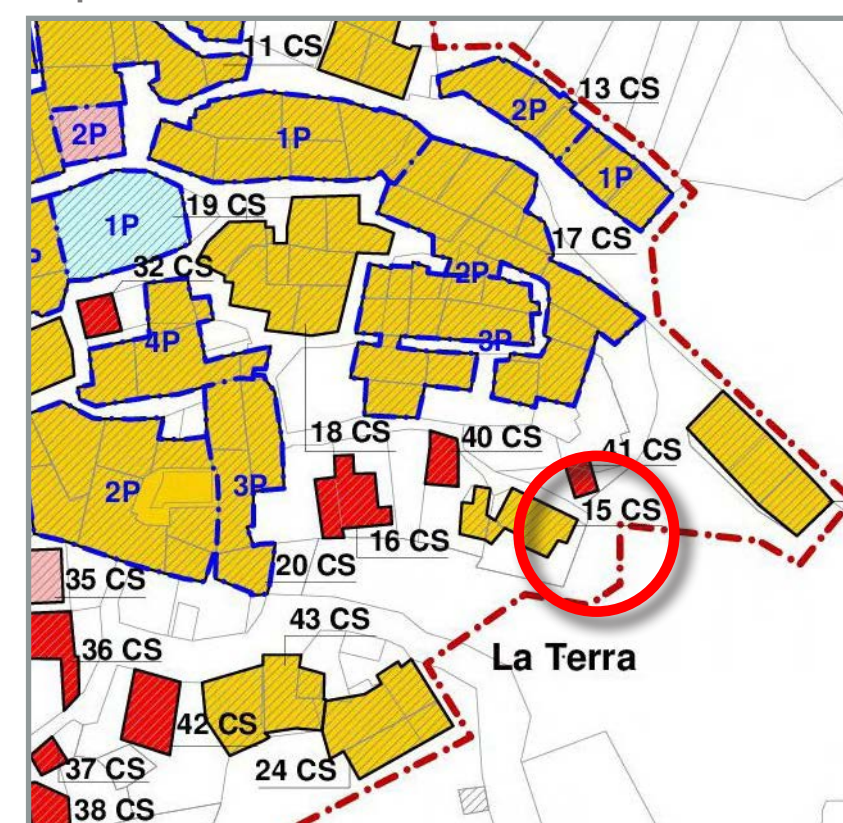
Schede Aggregati Edilizi ed Edifici singoli  
LA TERRA



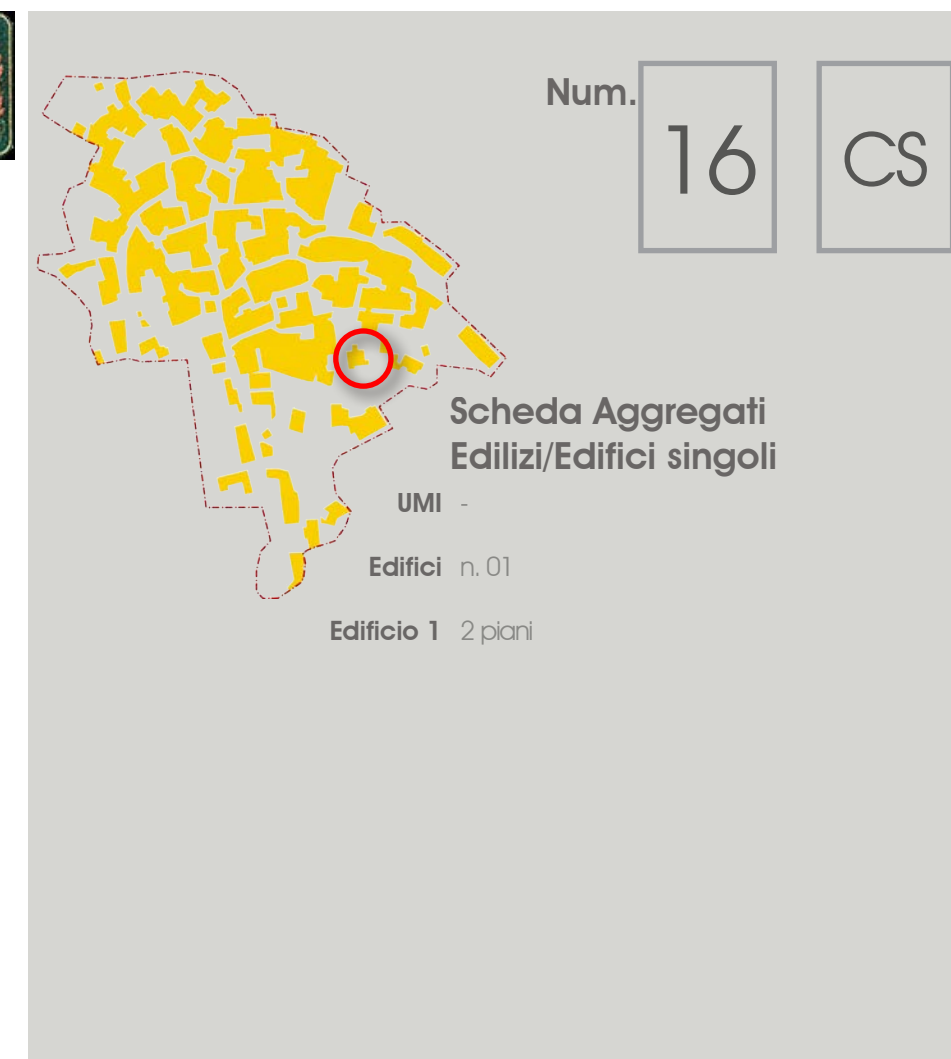
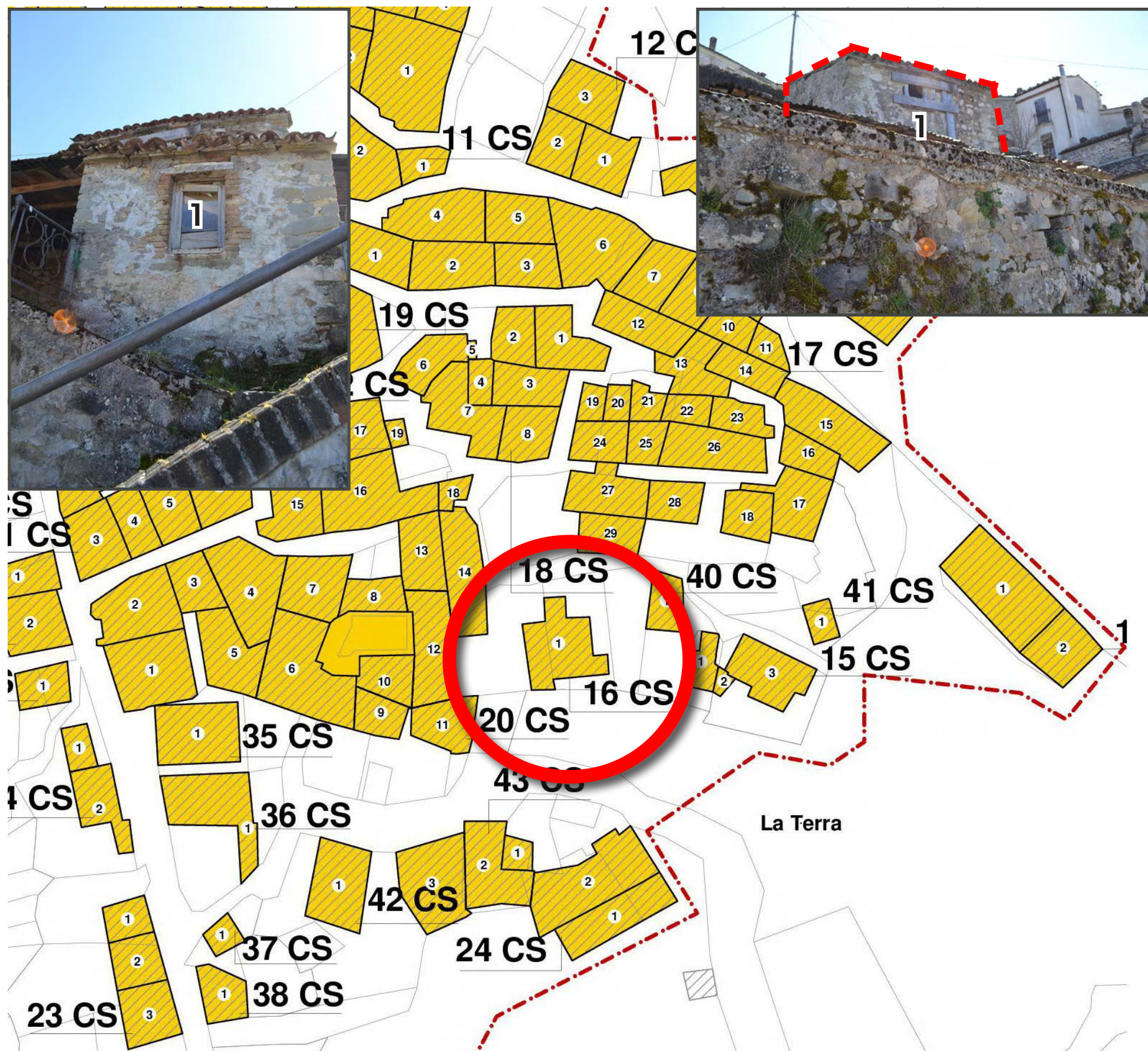
# AMBITO LA TERRA. Schede conoscitive Aggregati Edilizi ed Edifici Singoli



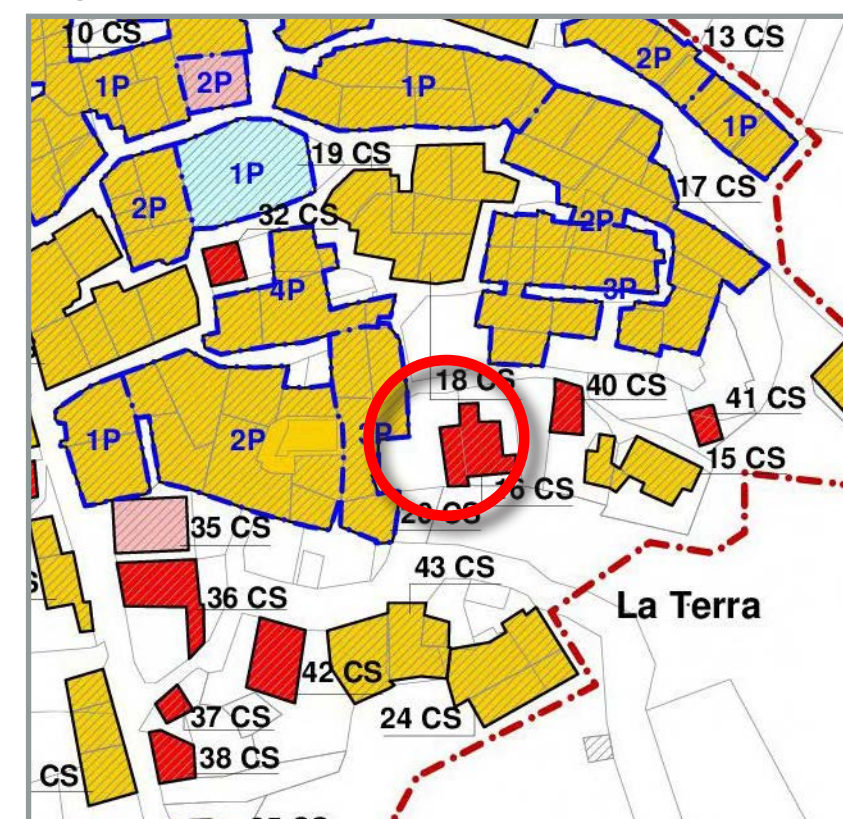
## Inquadramento



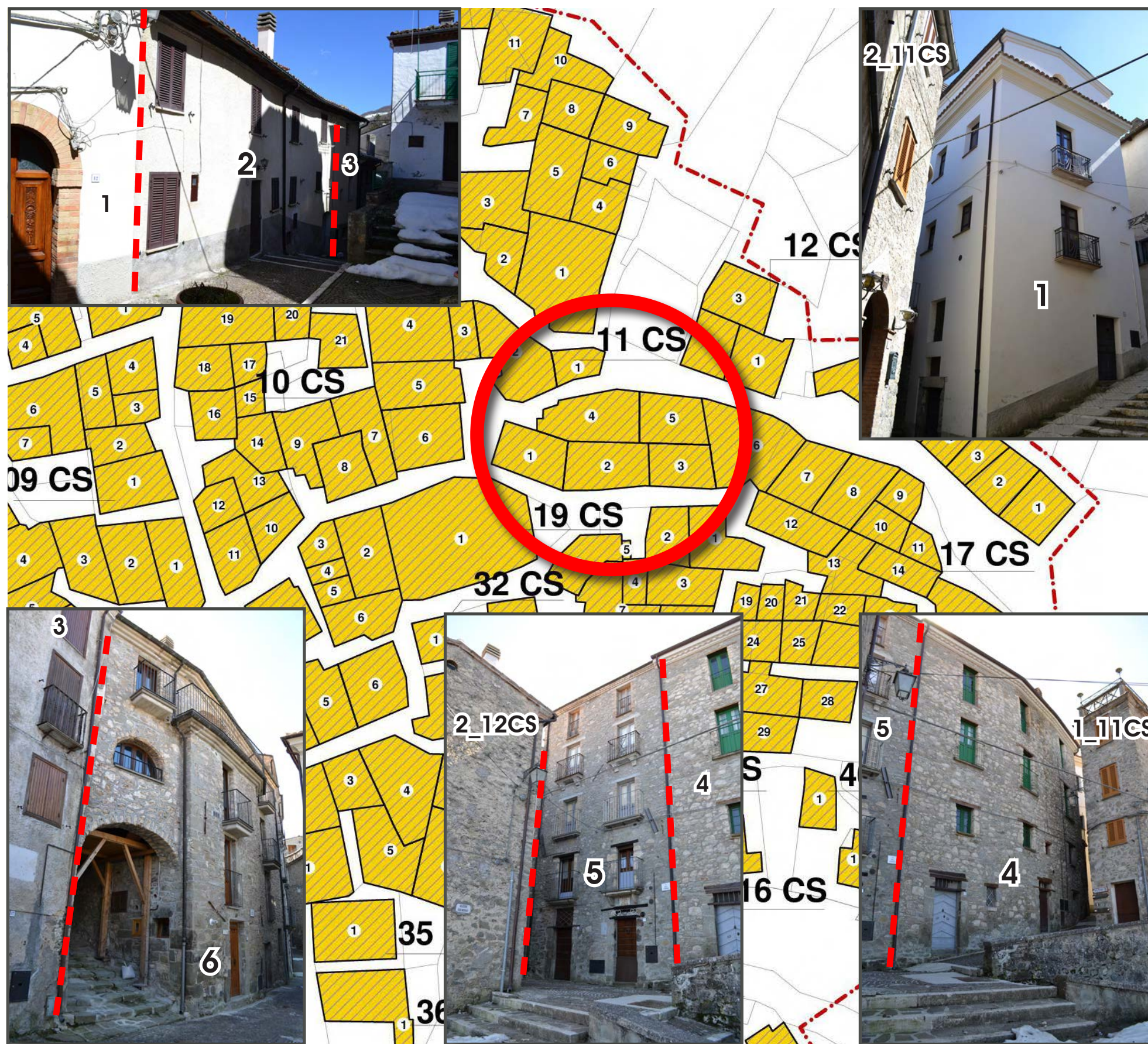




#### Inquadramento







Num. **17** **CS**

**Scheda Aggregati Edilizi/Edifici singoli**

UMI 1 P

Edifici n. 29

Edificio 1 4 piani

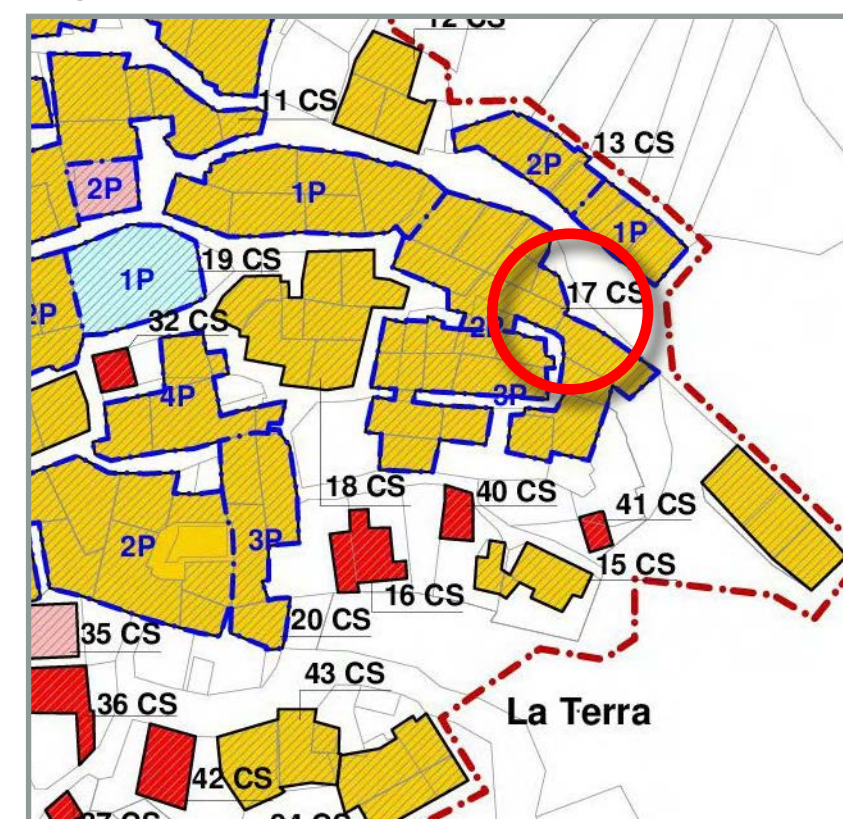
Edificio 2 2 piani

Edificio 3 3 piani

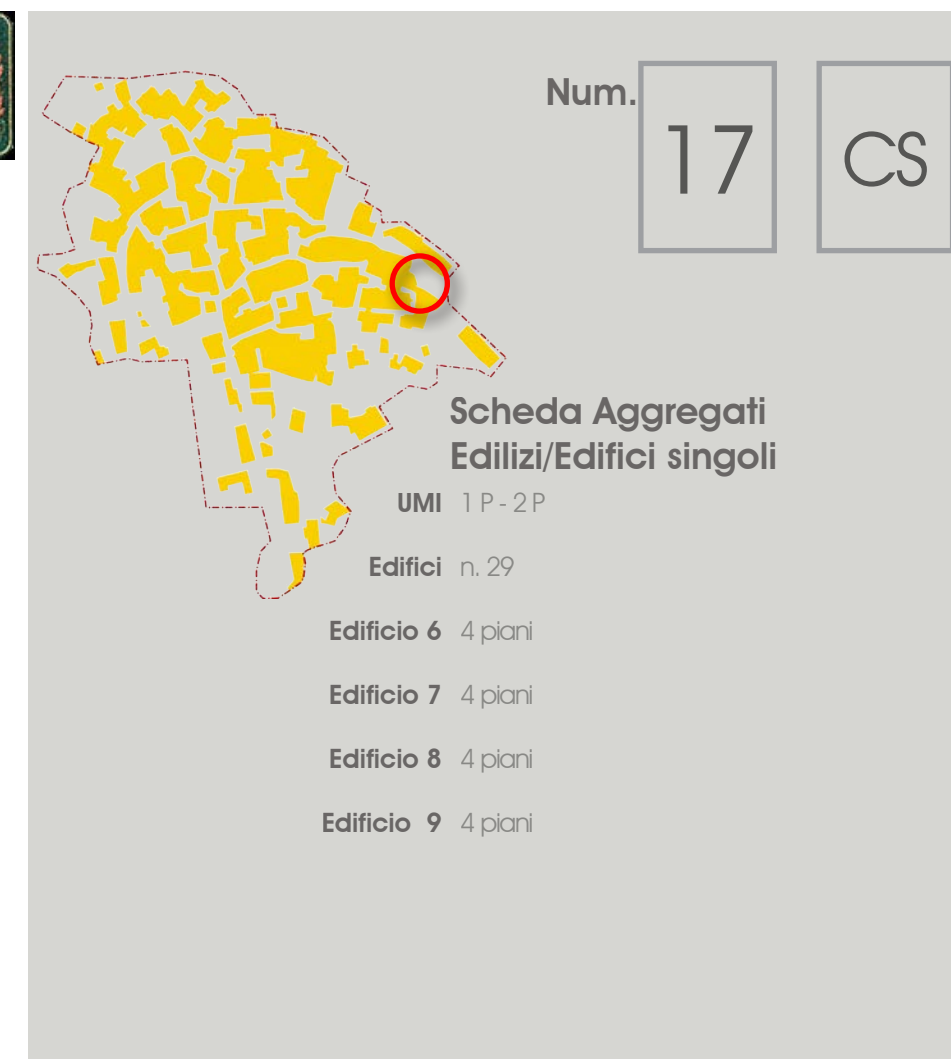
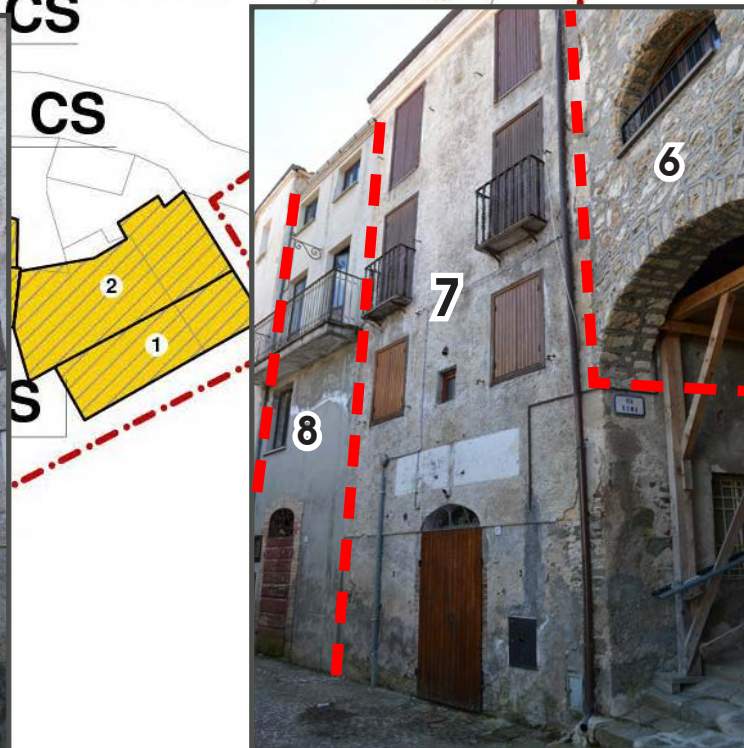
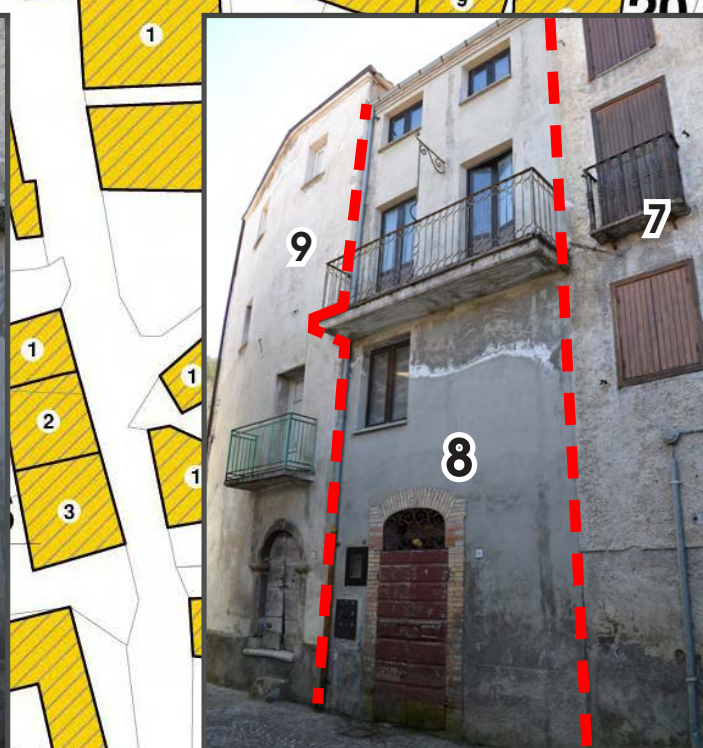

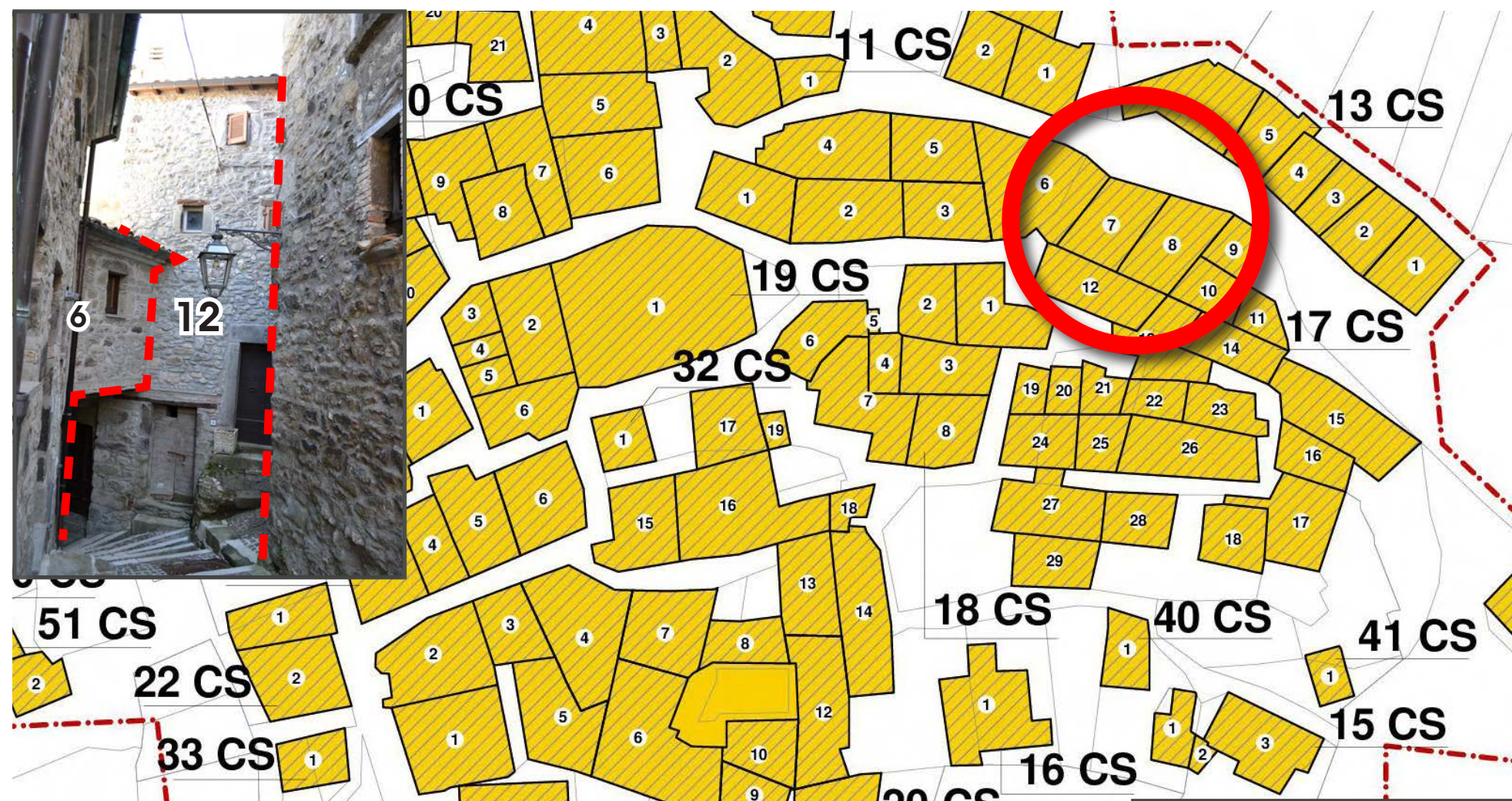
Edificio 4 4 piani

Edificio 5 5 piani

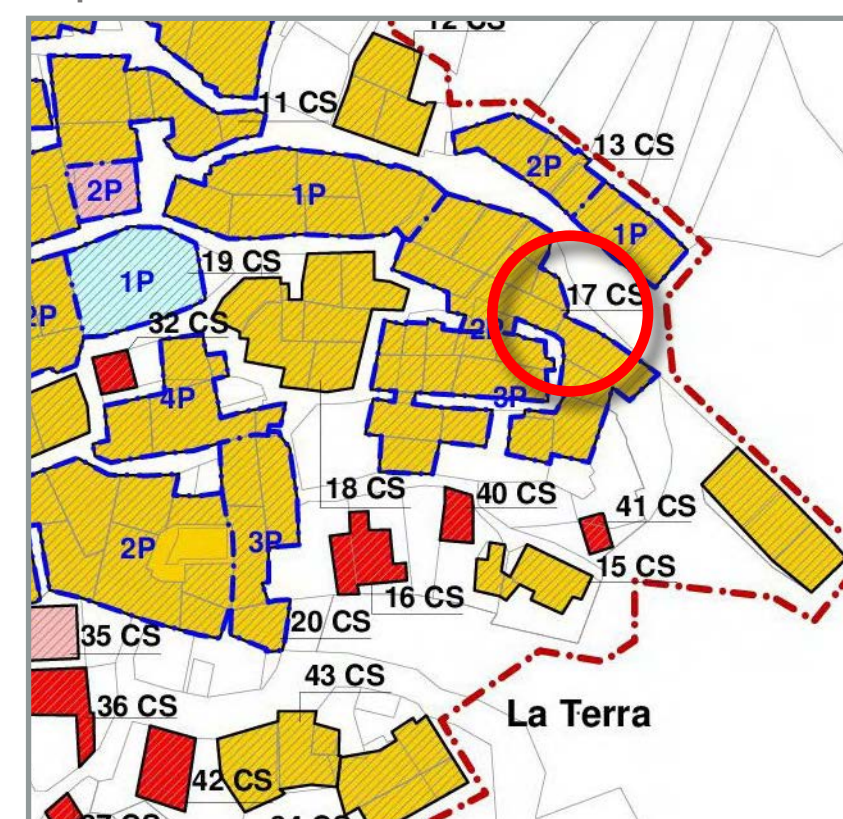
Inquadramento



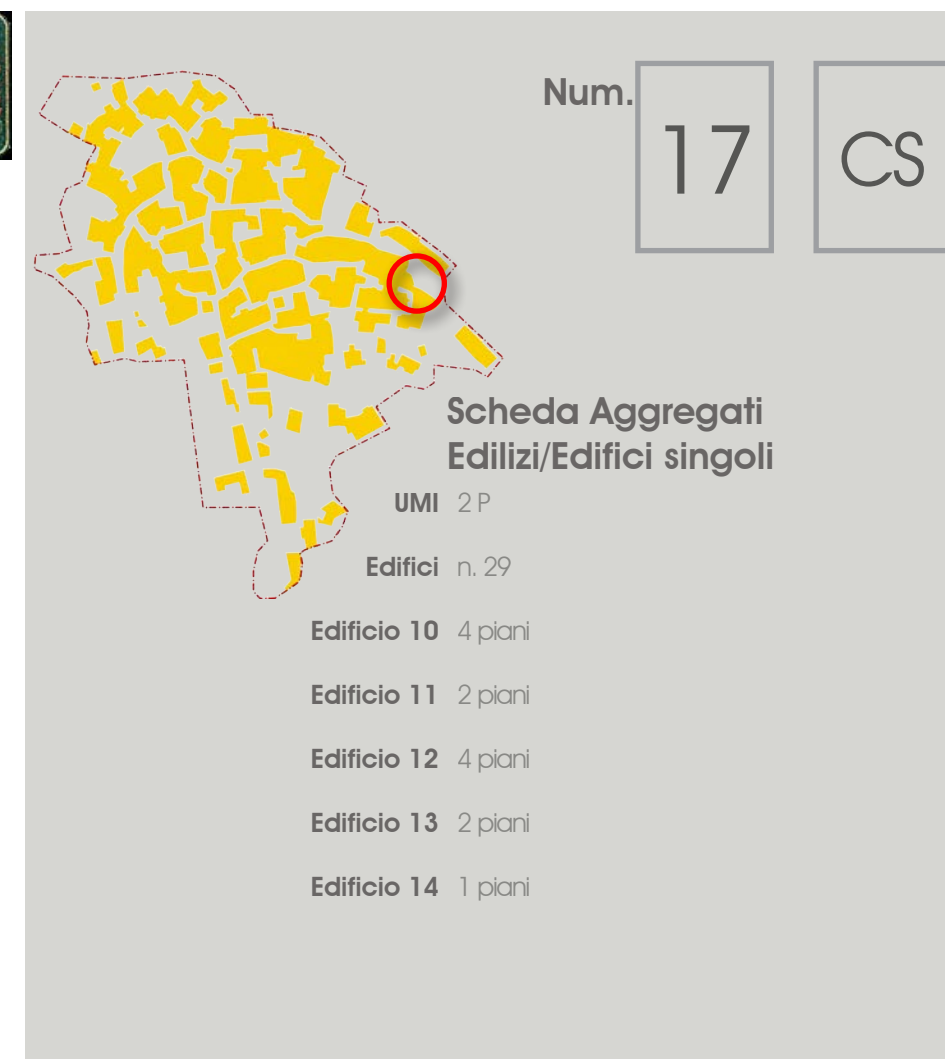
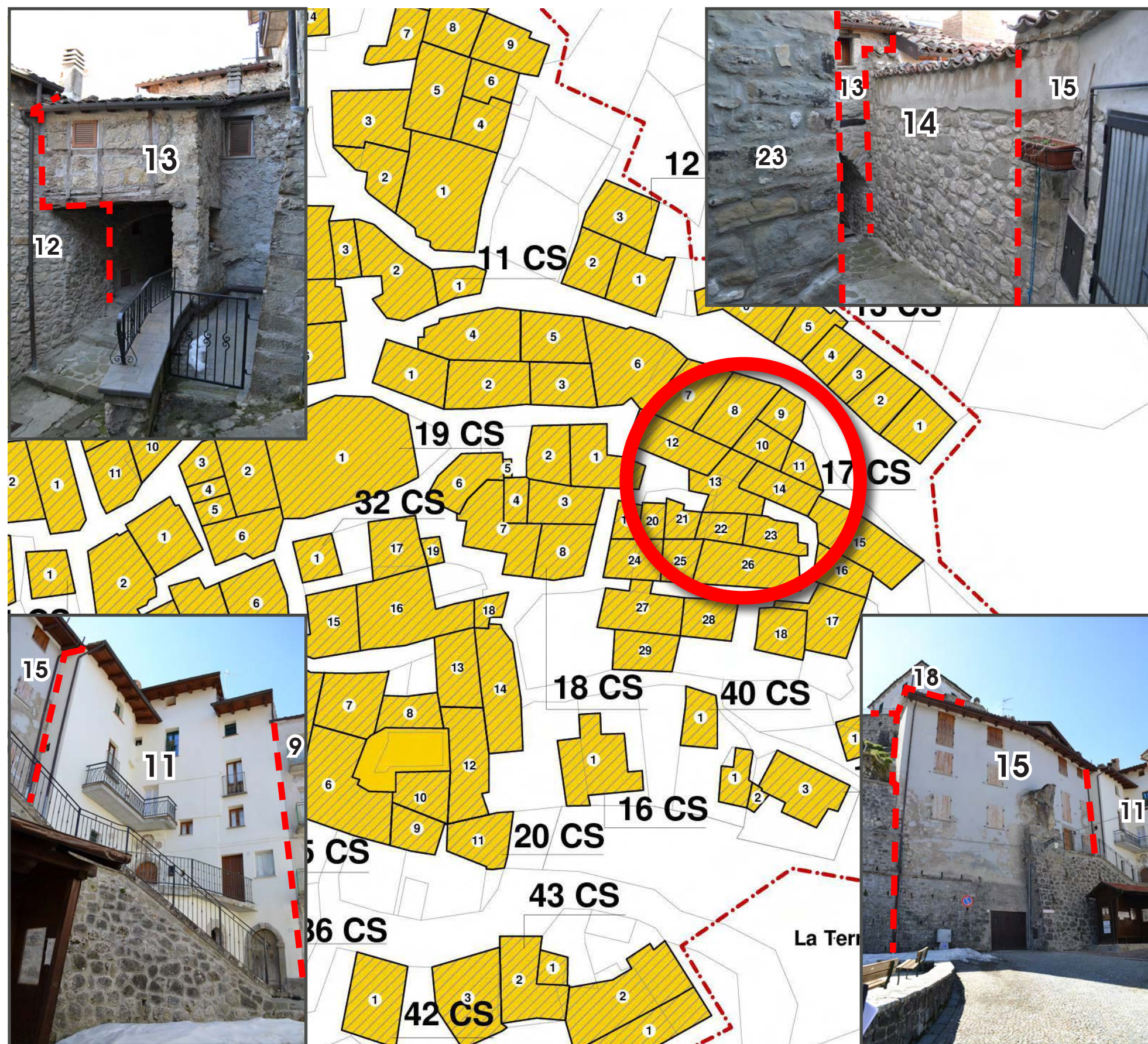




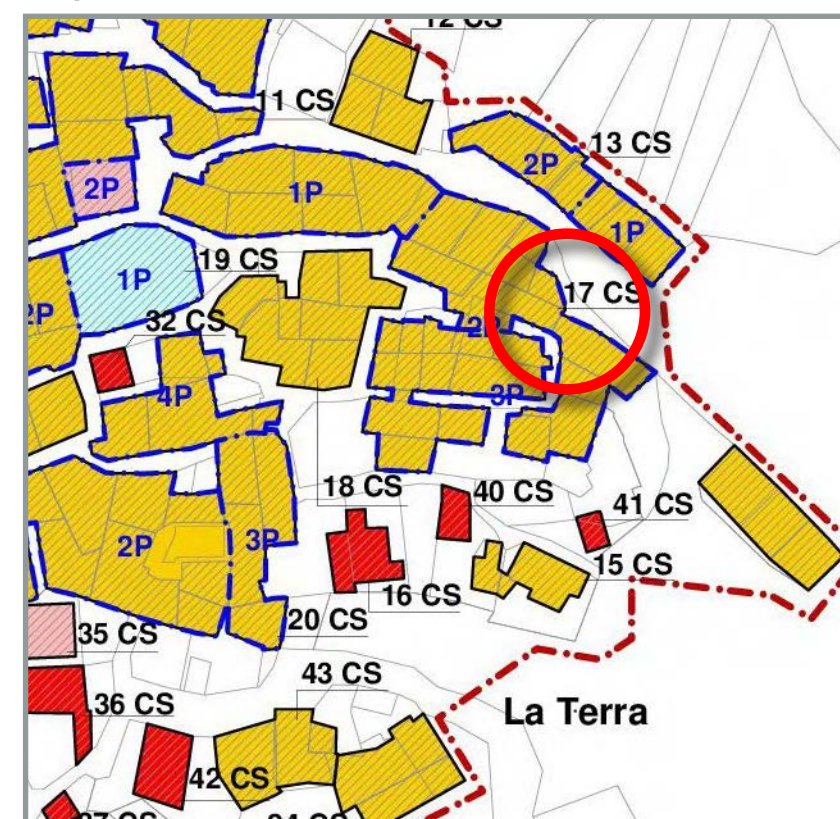
Inquadramento









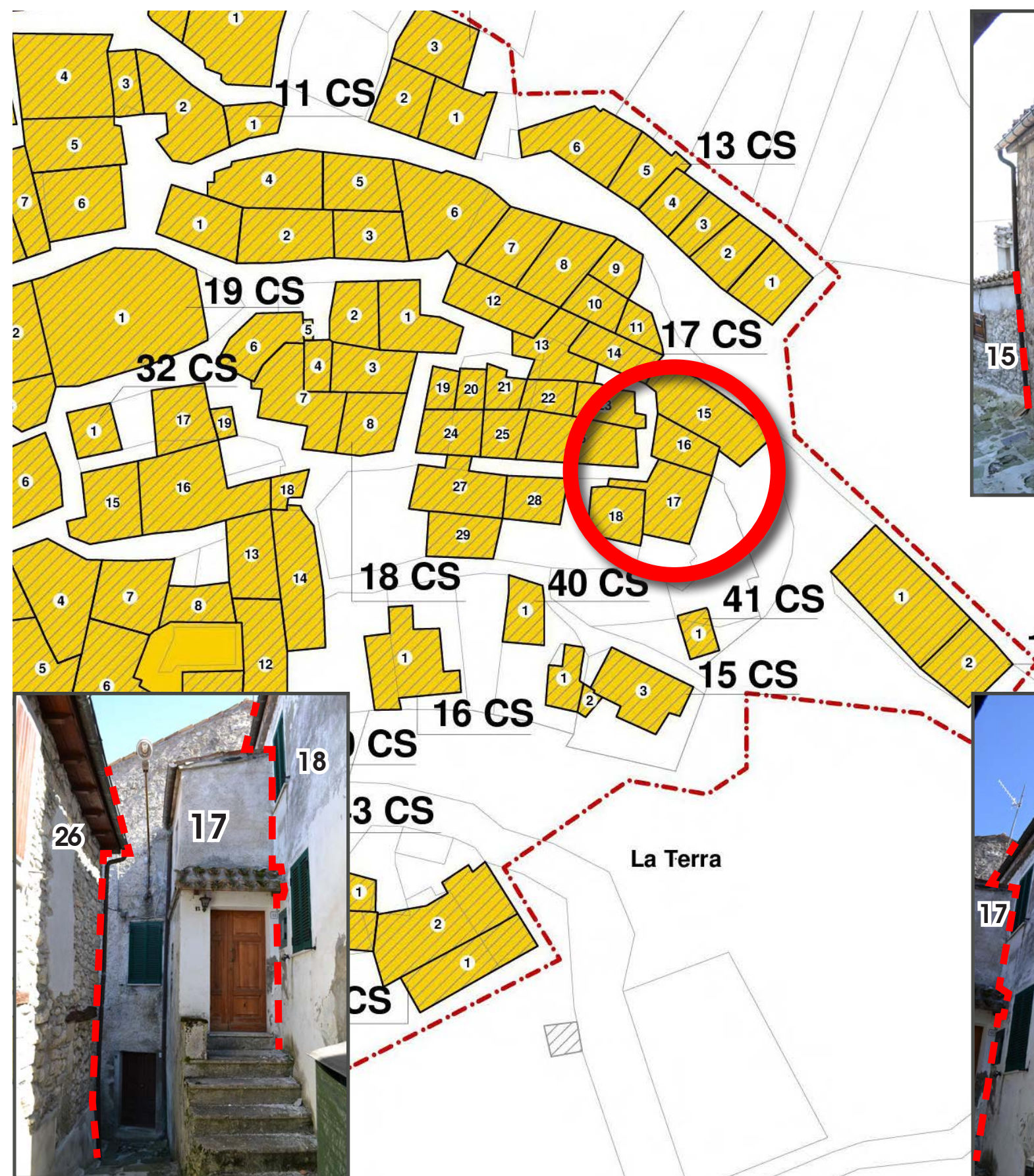
#### Inquadramento



Schede Aggregati Edilizi ed Edifici singoli  
LA TERRA



# AMBITO LA TERRA. Schede conoscitive Aggregati Edilizi ed Edifici Singoli



Num.

17

CS

**Scheda Aggregati Edilizi/Edifici singoli**

UMI 2 P

Edifici n. 29

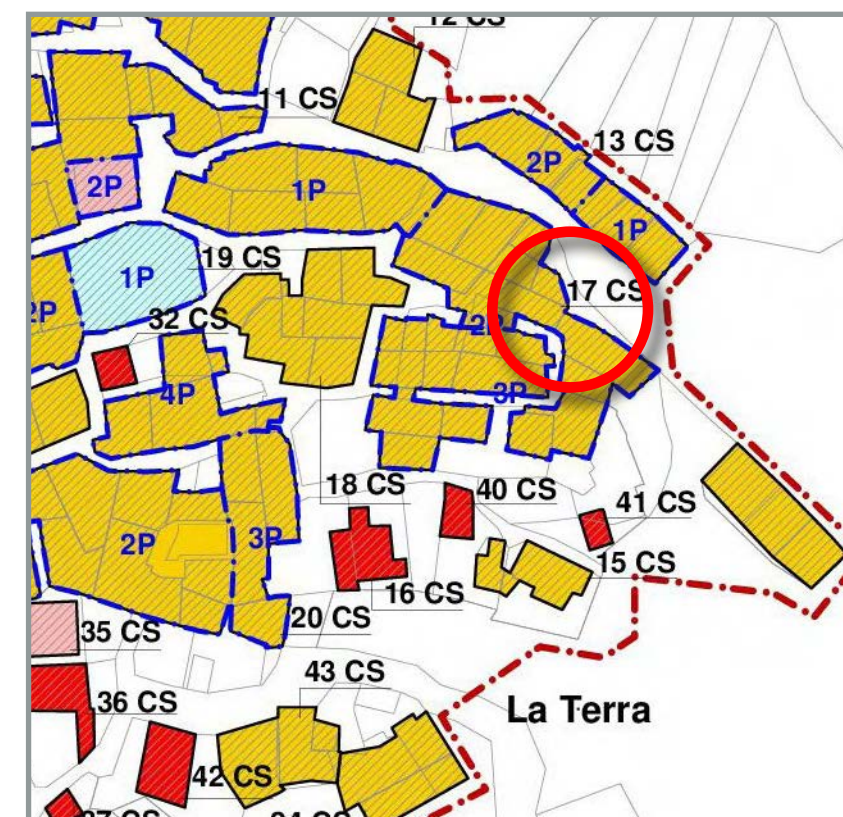
Edificio 15 5 piano

Edificio 16 2 piani

Edificio 17 3 piani

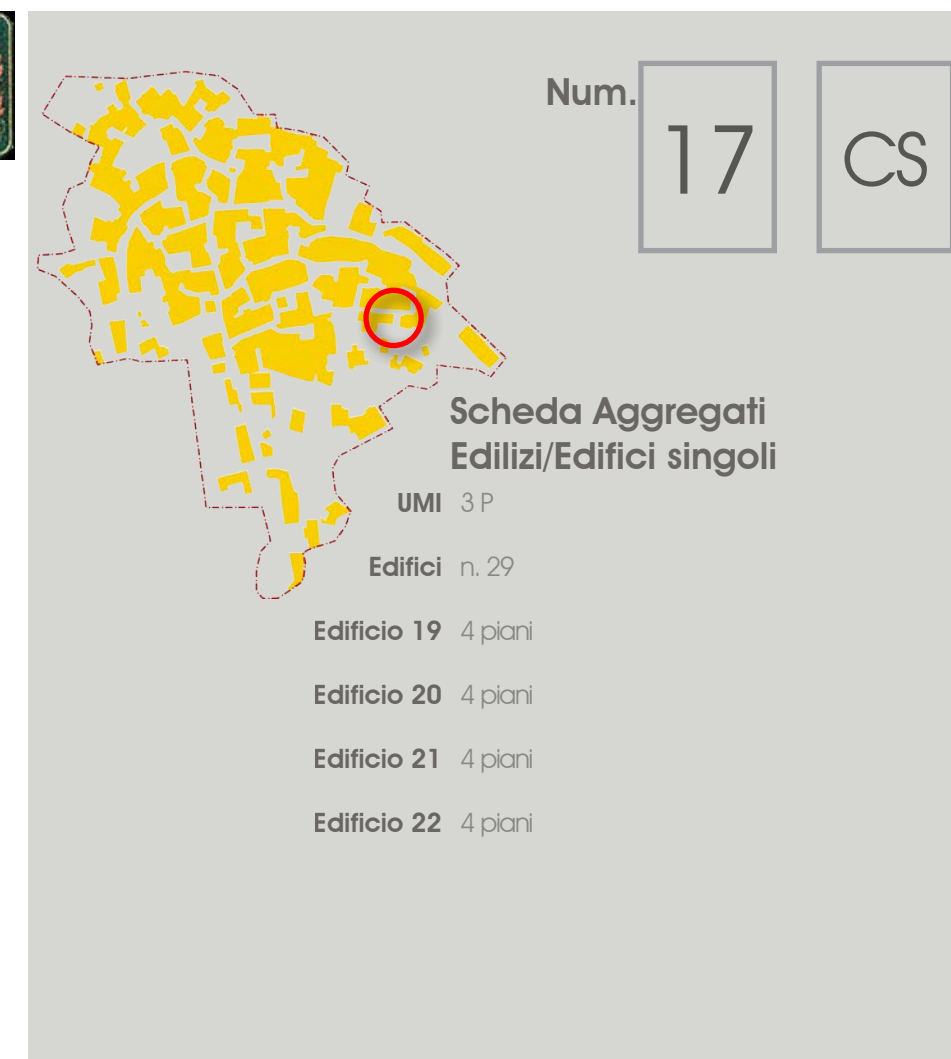
Edificio 18 3 piani

## Inquadramento

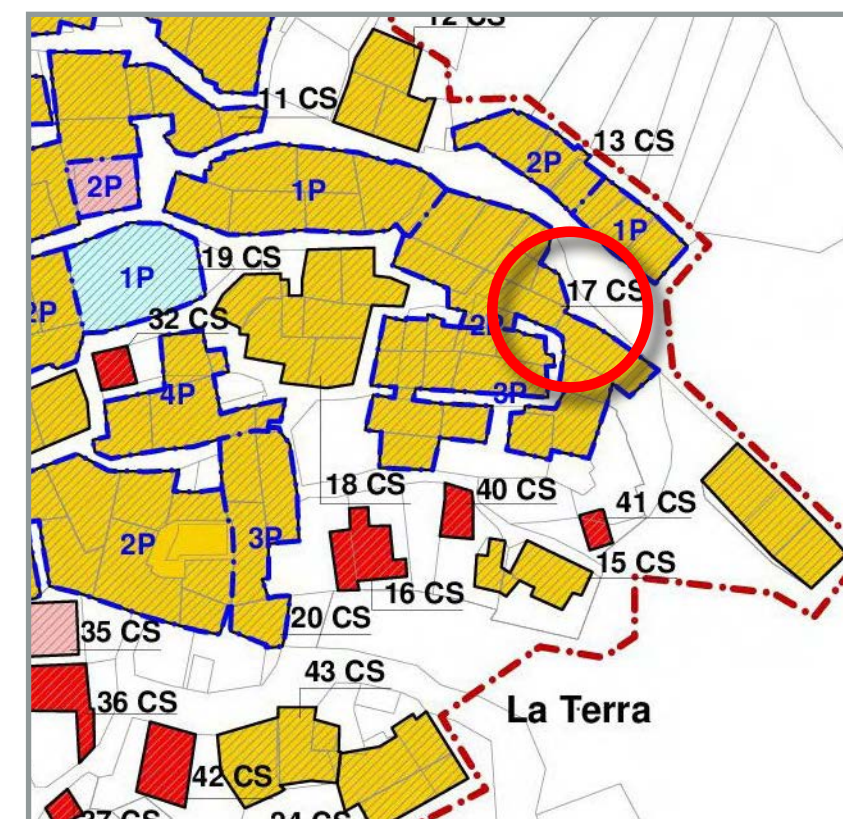




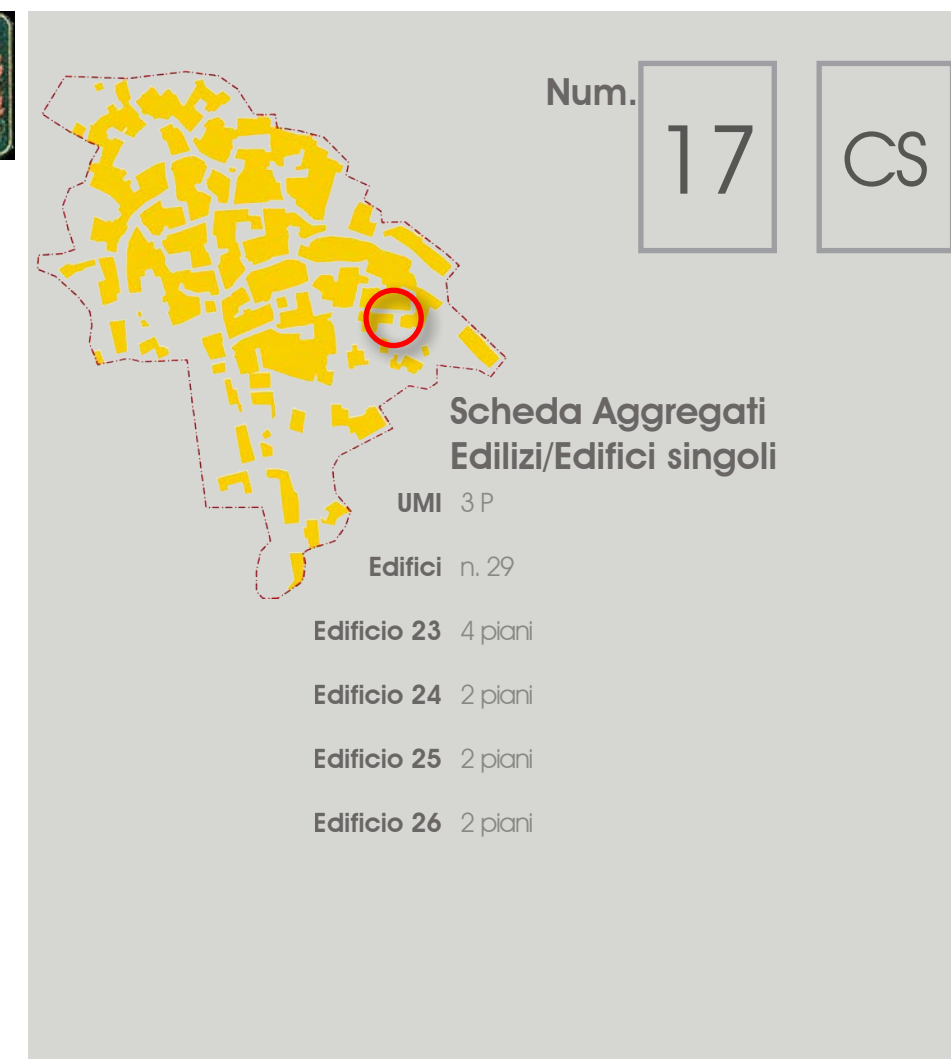
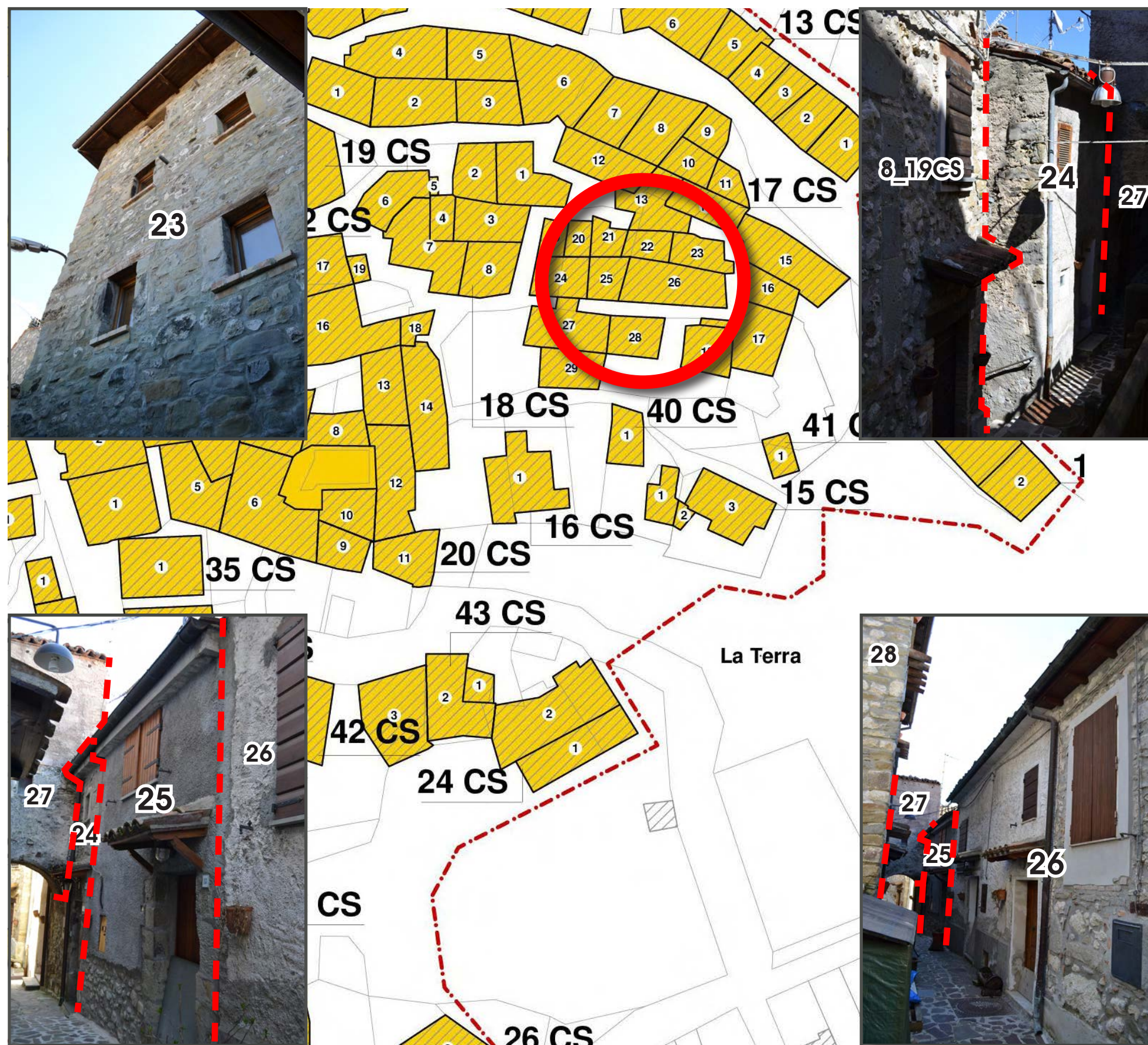
# AMBITO LA TERRA. Schede conoscitive Aggregati Edilizi ed Edifici Singoli



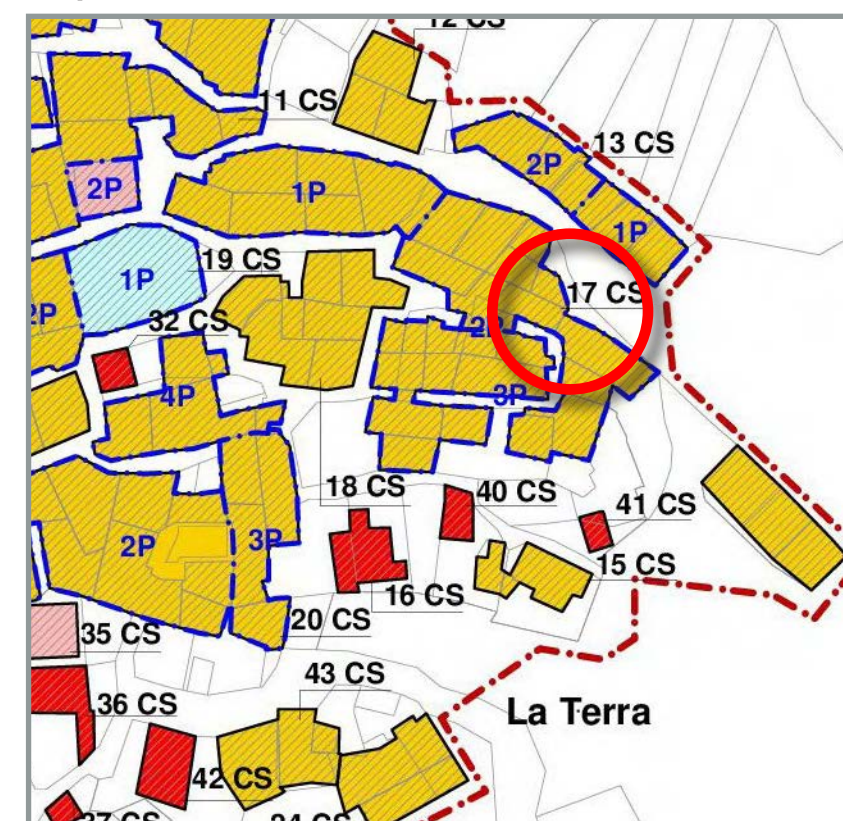
## Inquadramento



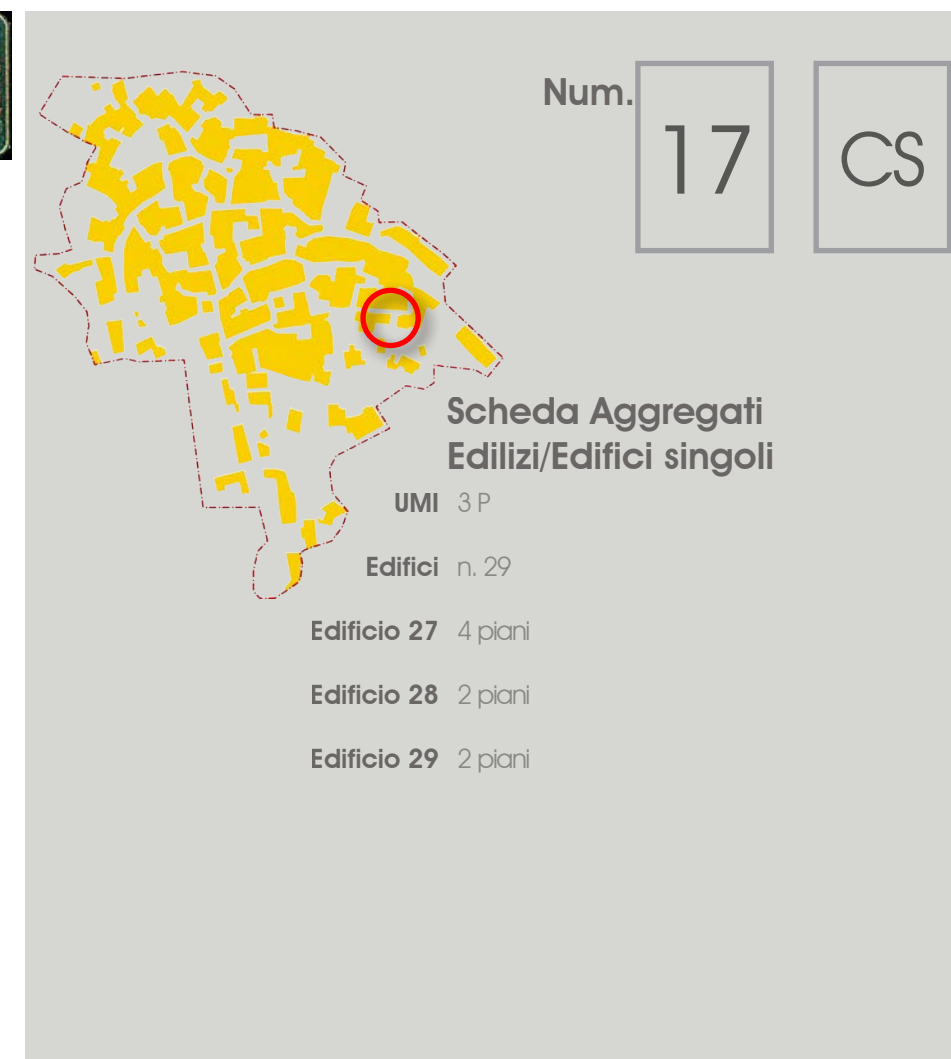




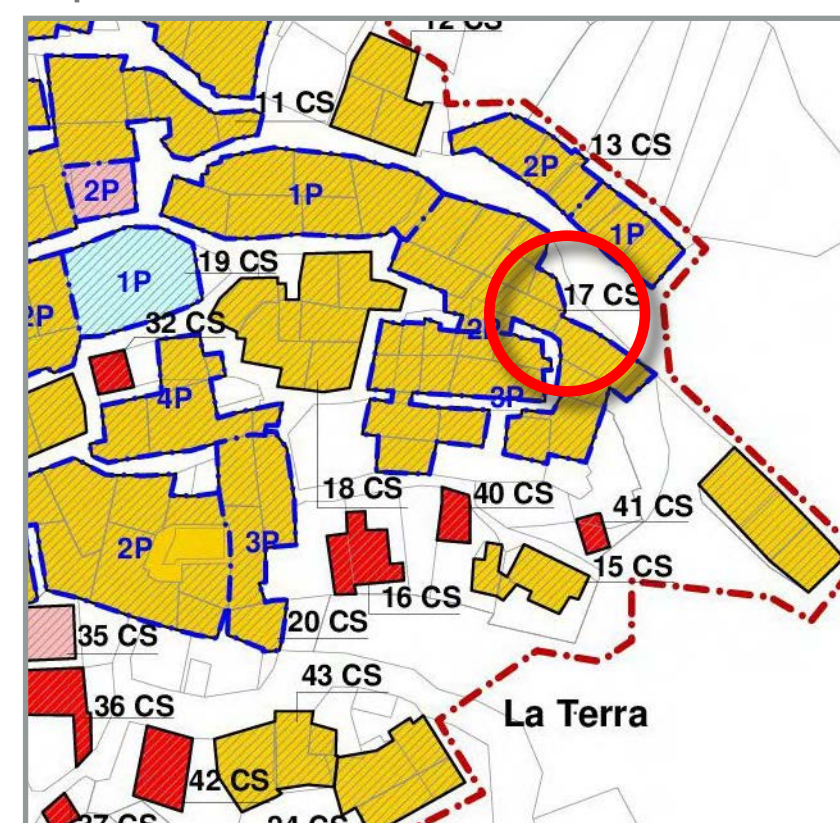
Inquadramento






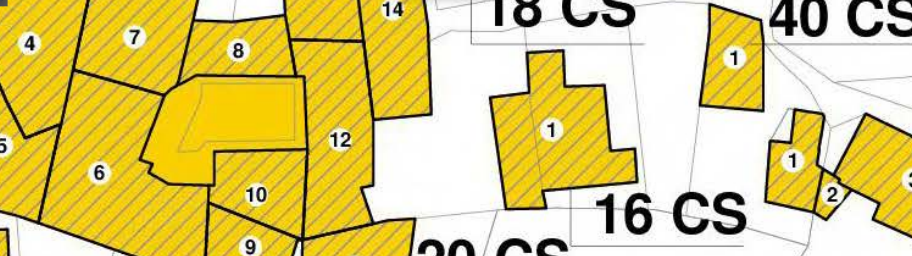
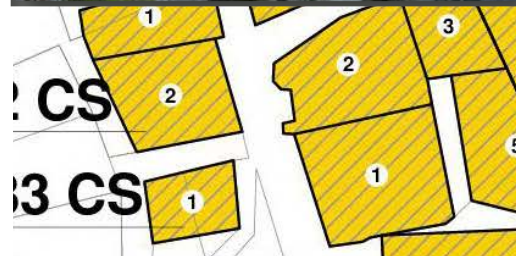
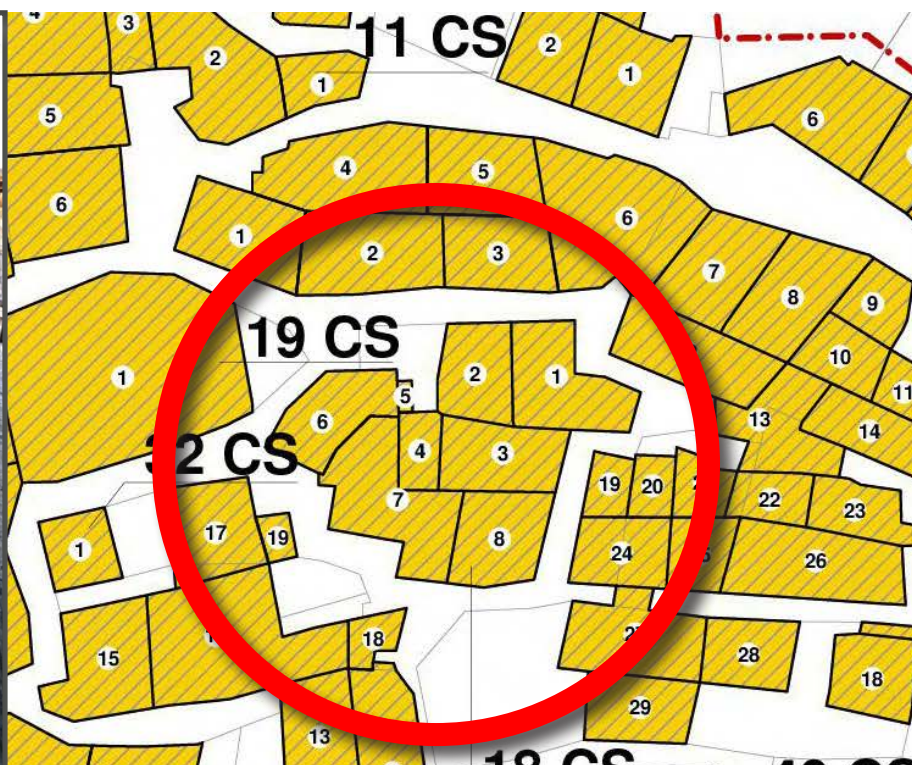


Inquadramento





# AMBITO LA TERRA. Schede conoscitive Aggregati Edilizi ed Edifici Singoli



Num.

18

CS

Scheda Aggregati Edilizi/Edifici singoli

UMI -

Edifici n. 8

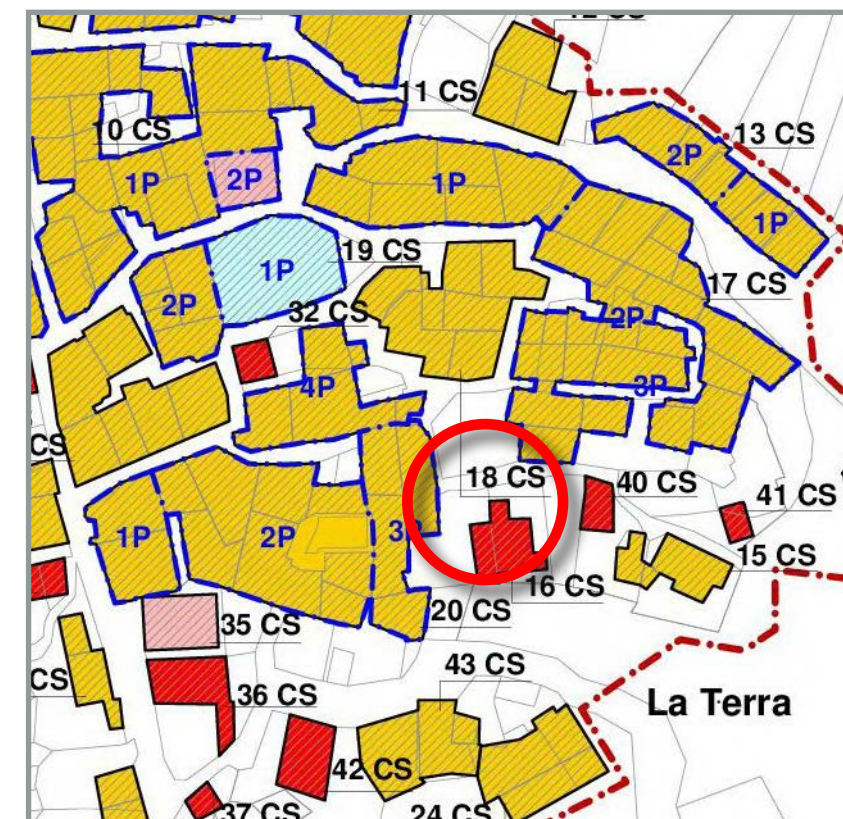
Edificio 1 4 piani

Edificio 2 3 piani

Edificio 3 2 piani

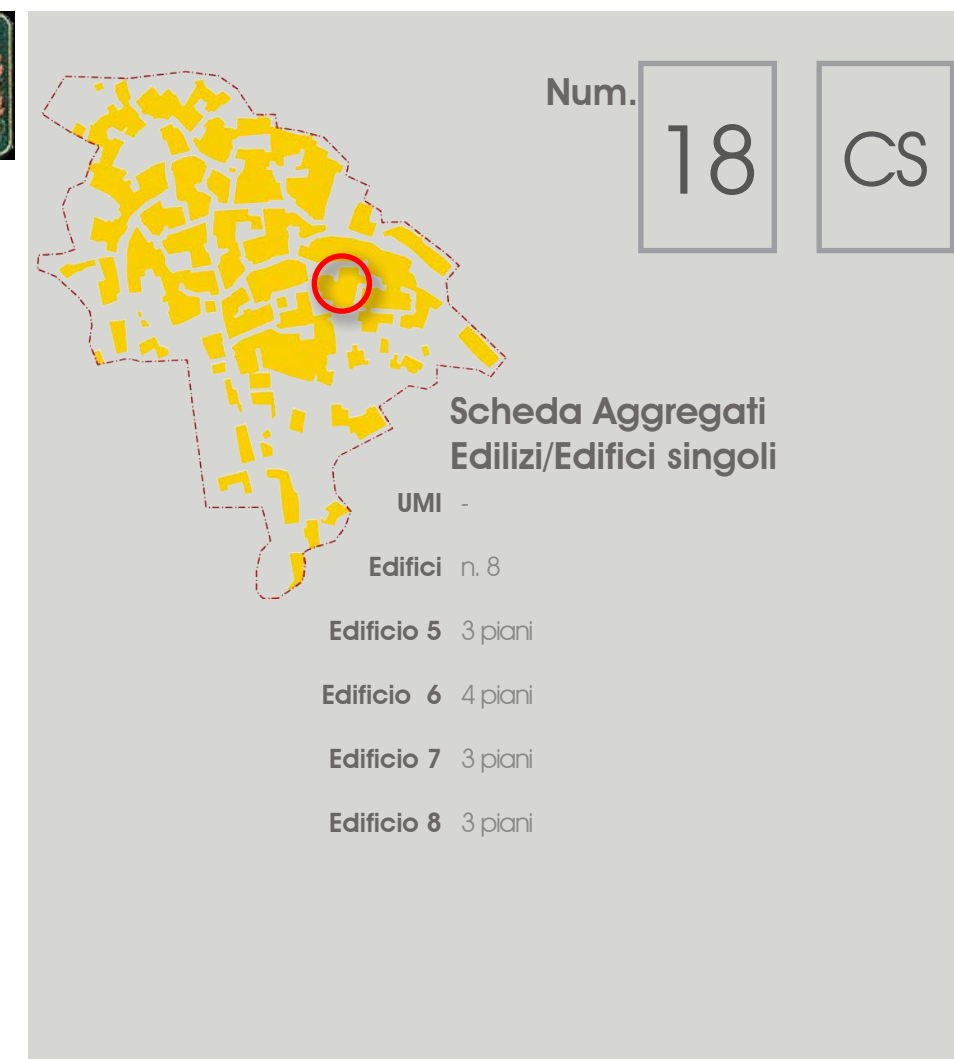
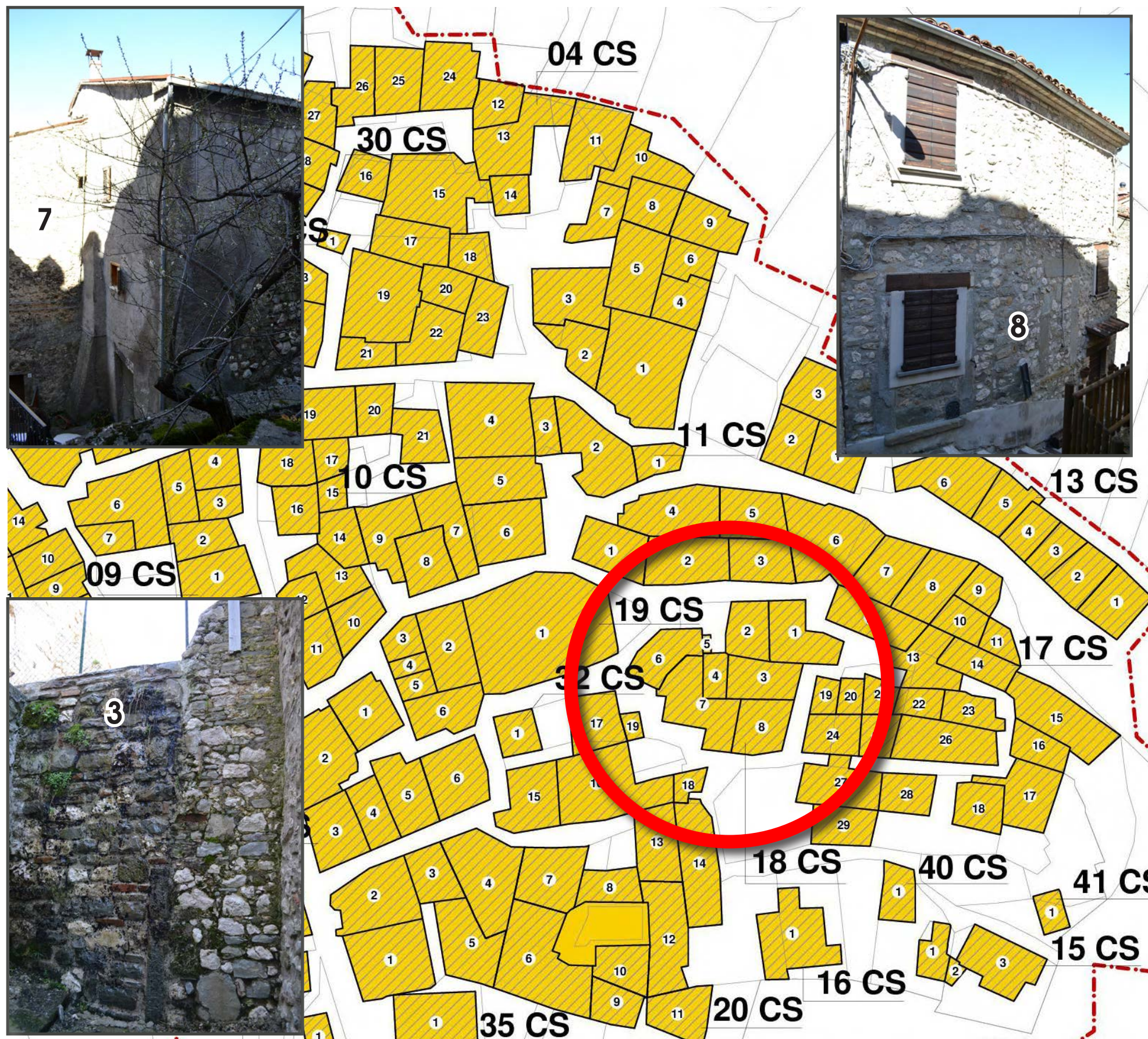
Edificio 4 4 piani

## Inquadramento

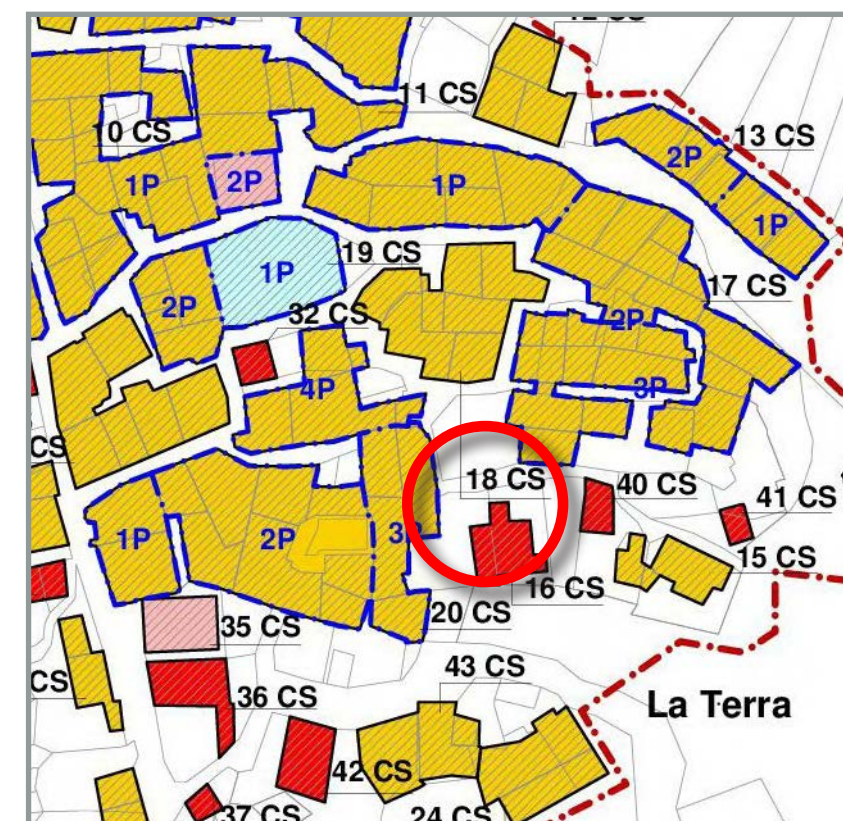




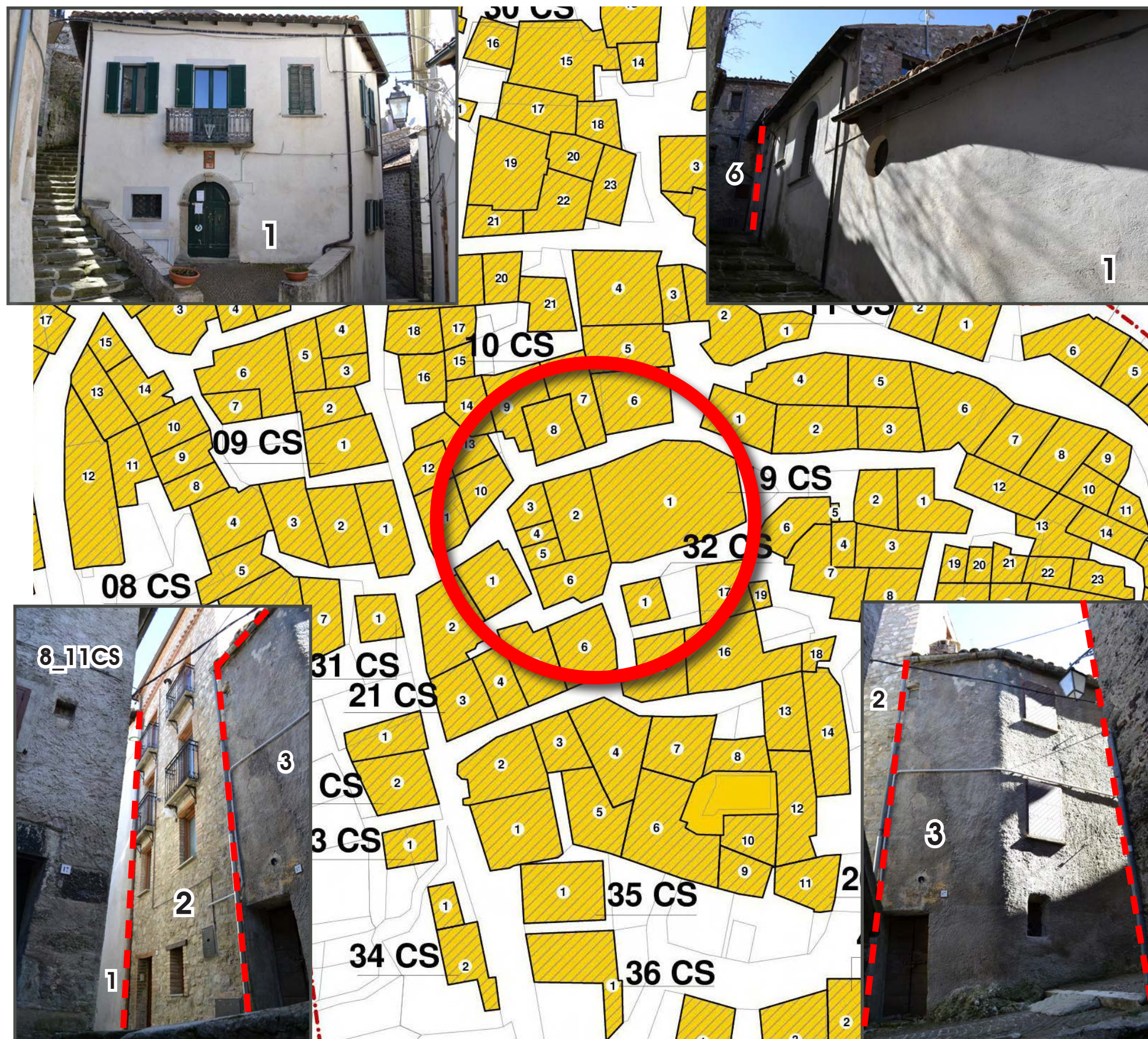
AMBITO LA TERRA. Schede conoscitive Aggregati Edilizi ed Edifici Singoli



Inquadramento







Num. **19** **CS**

**Scheda Aggregati Edilizi/Edifici singoli**

UMI 1 P-2 P

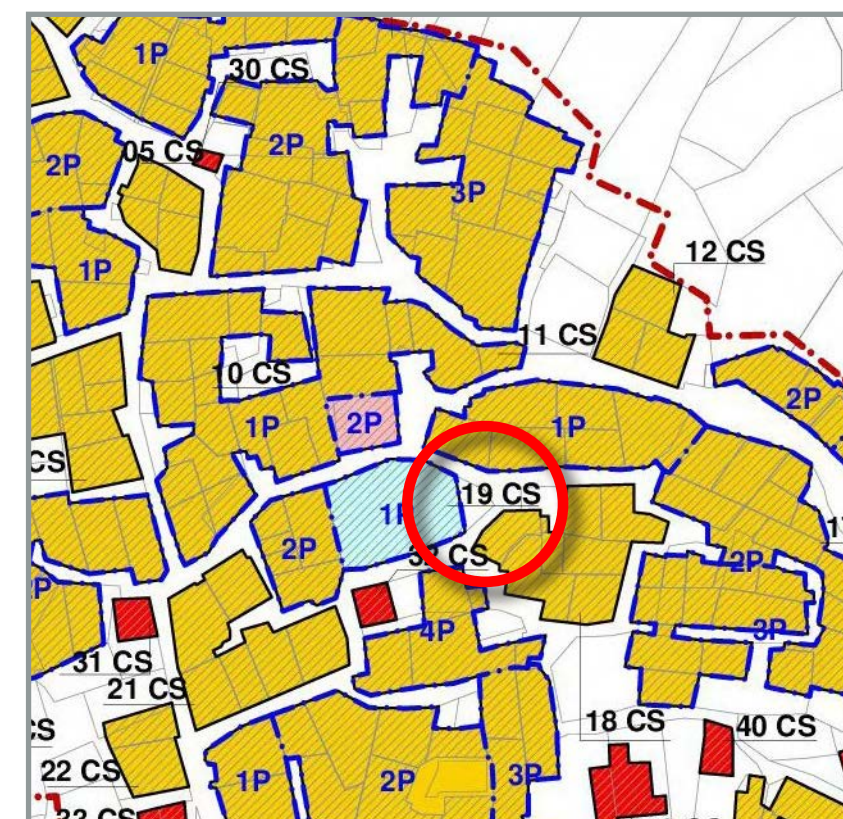
Edifici n. 6

Edificio 1 2 piani

Edificio 2 4 piani

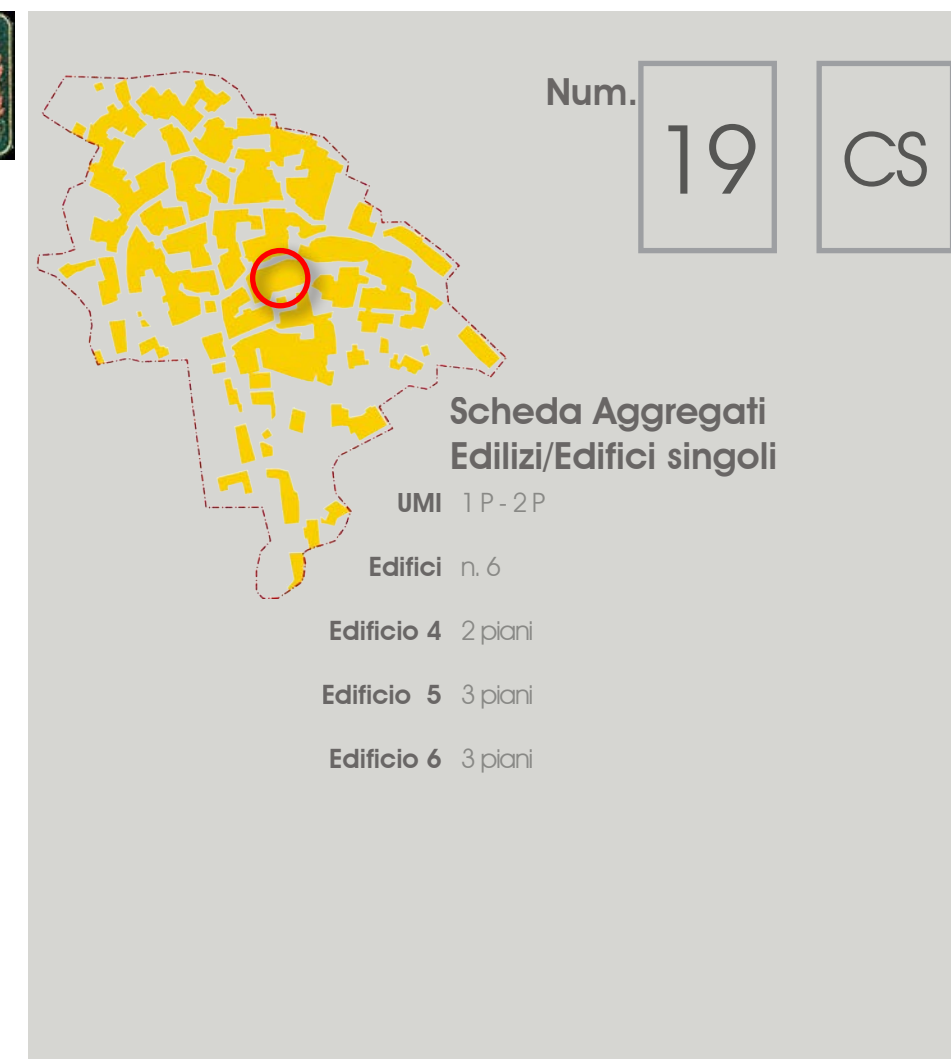
Edificio 3 3 piani

#### Inquadramento

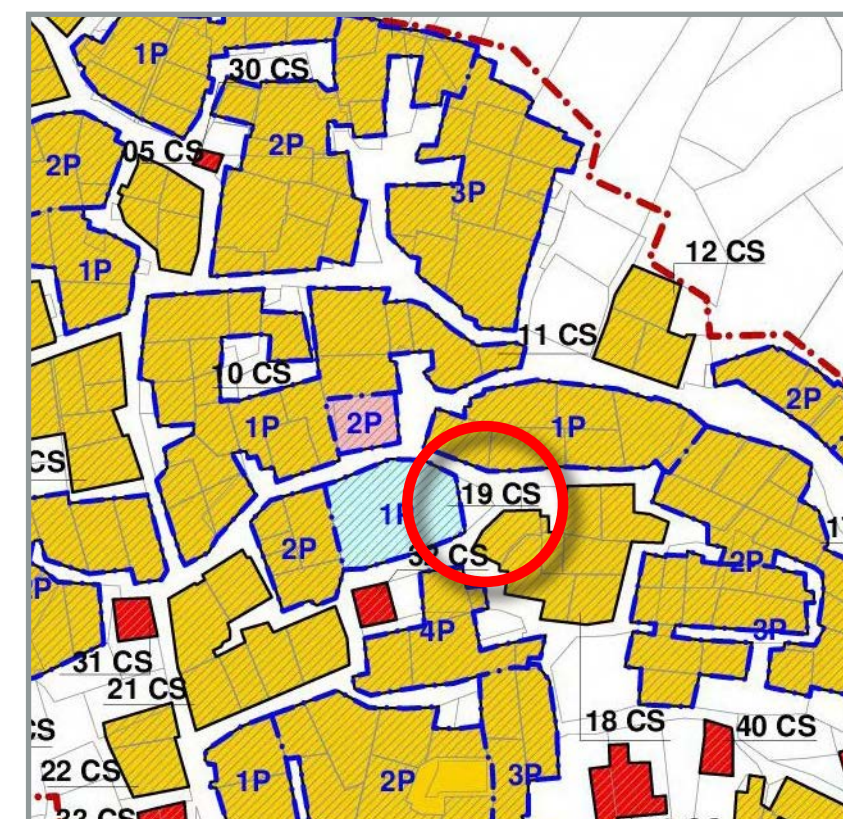




AMBITO LA TERRA. Schede conoscitive Aggregati Edilizi ed Edifici Singoli

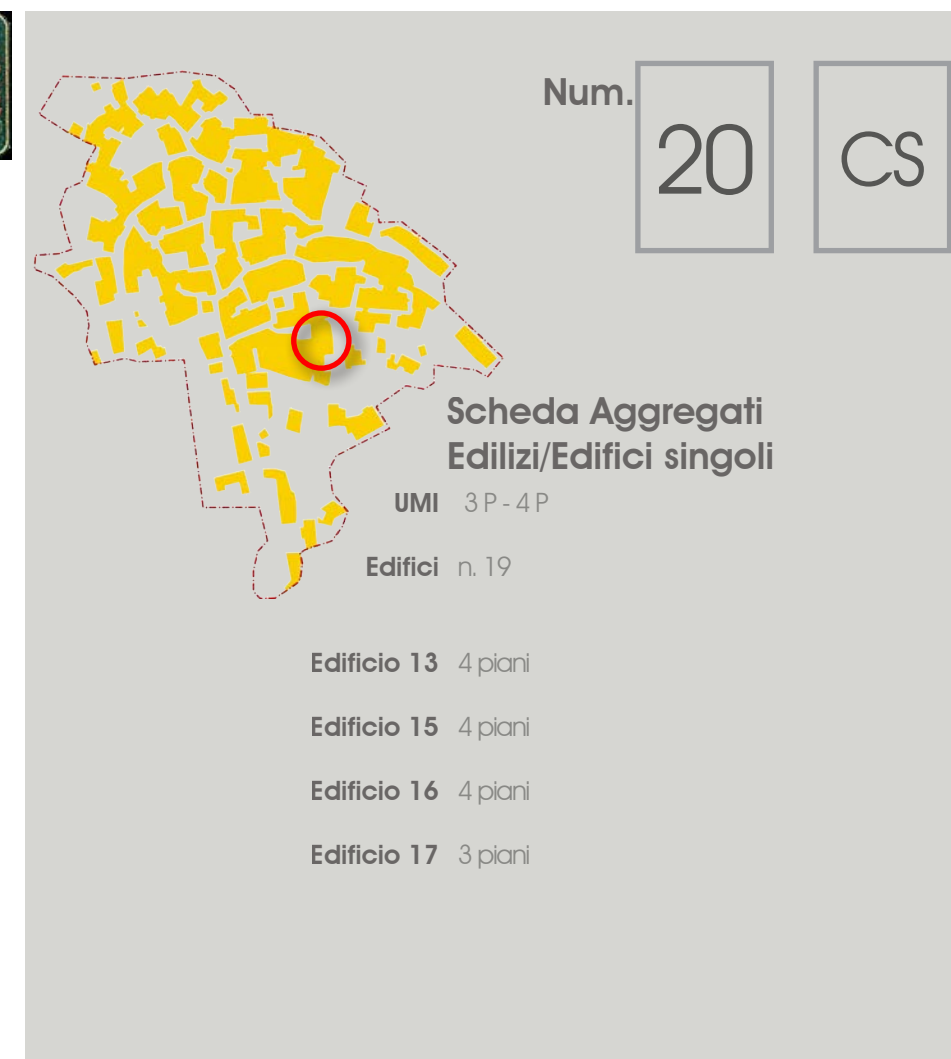


Inquadramento

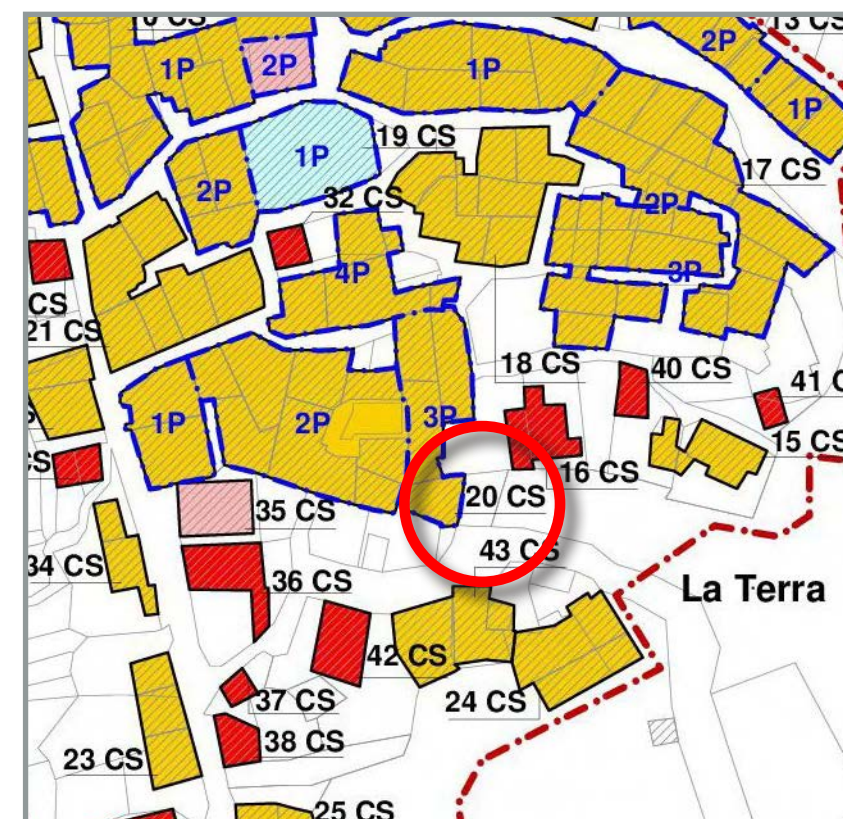




AMBITO LA TERRA. Schede conoscitive Aggregati Edilizi ed Edifici Singoli

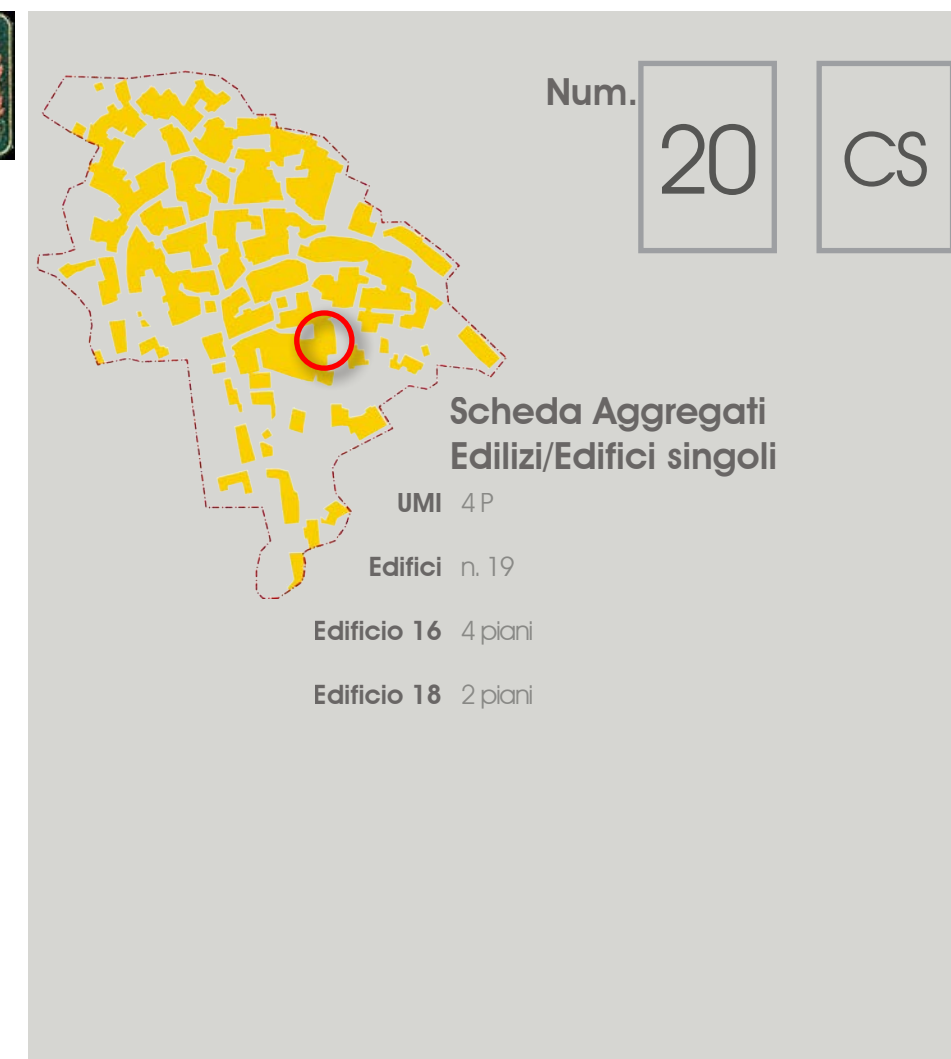
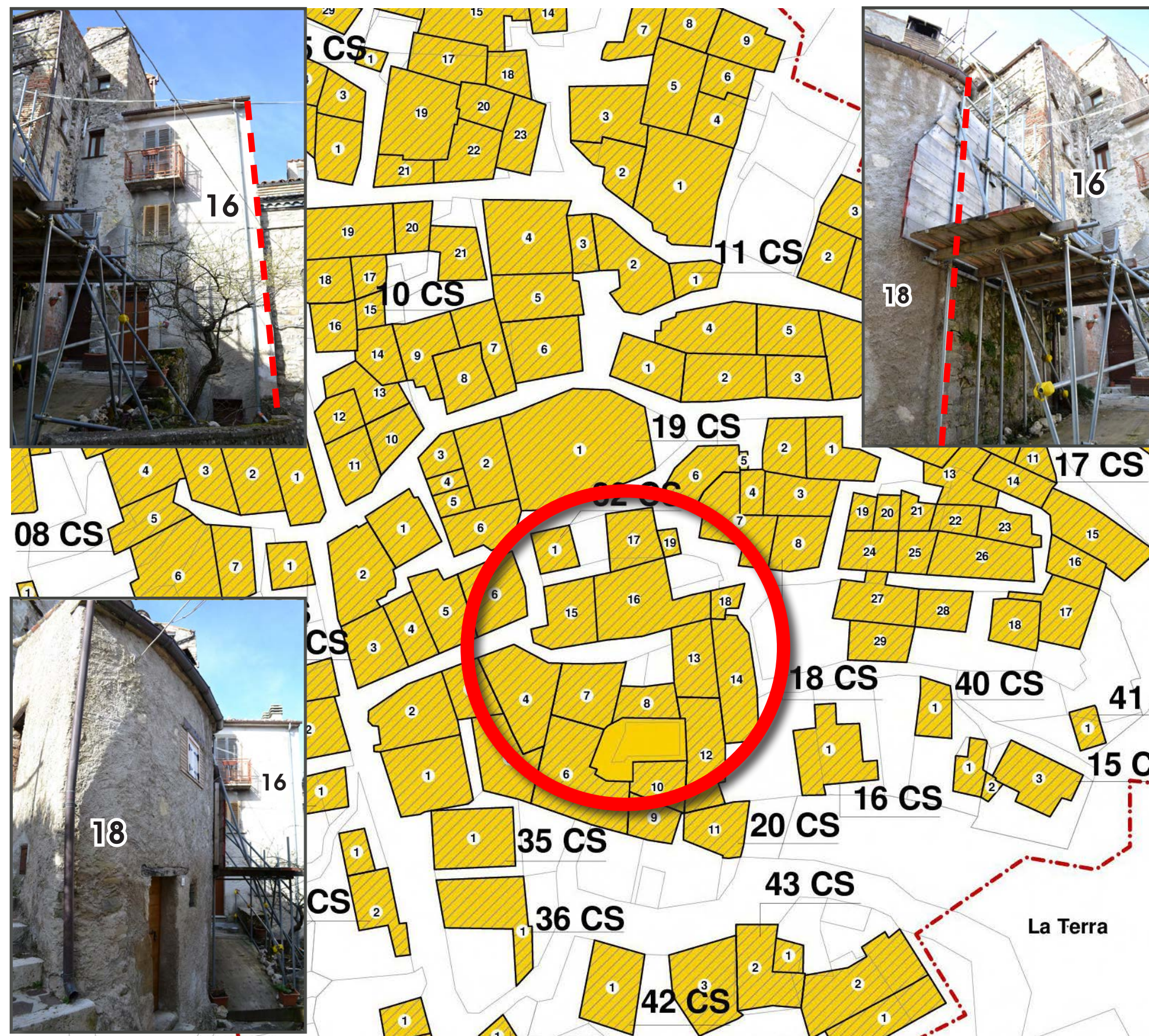


Inquadramento

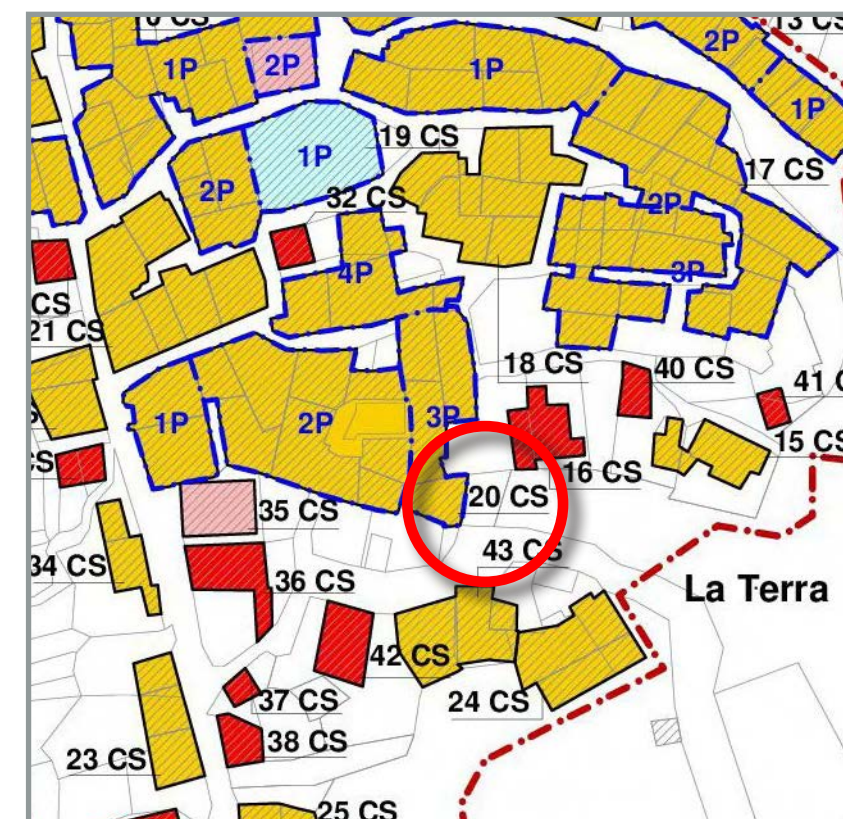




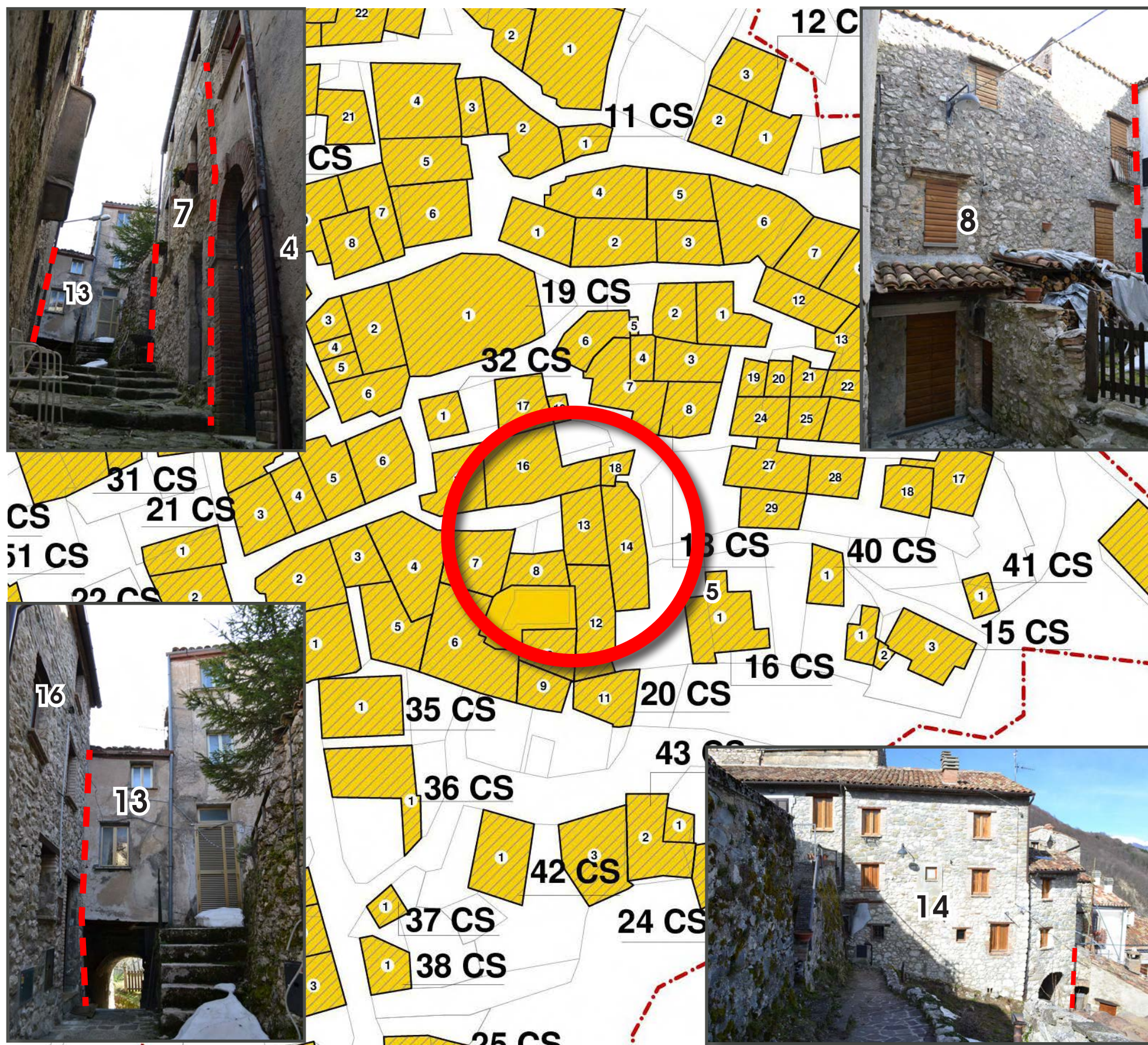
AMBITO LA TERRA. Schede conoscitive Aggregati Edilizi ed Edifici Singoli



Inquadramento







Num. **20** **CS**

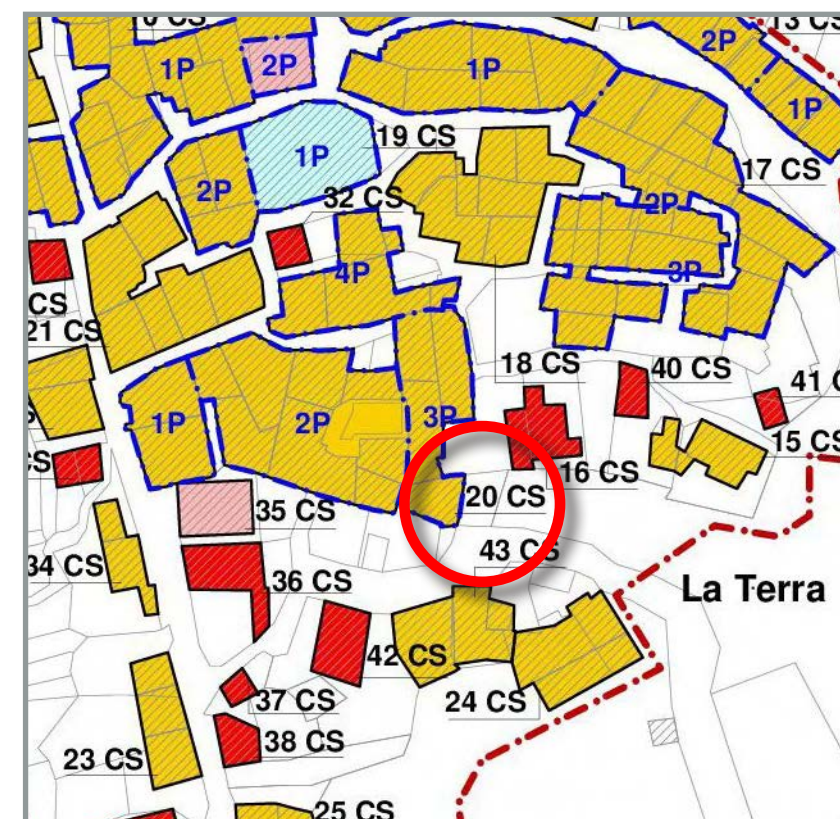
**Scheda Aggregati Edilizi/Edifici singoli**

UMI 2P-3P-4P

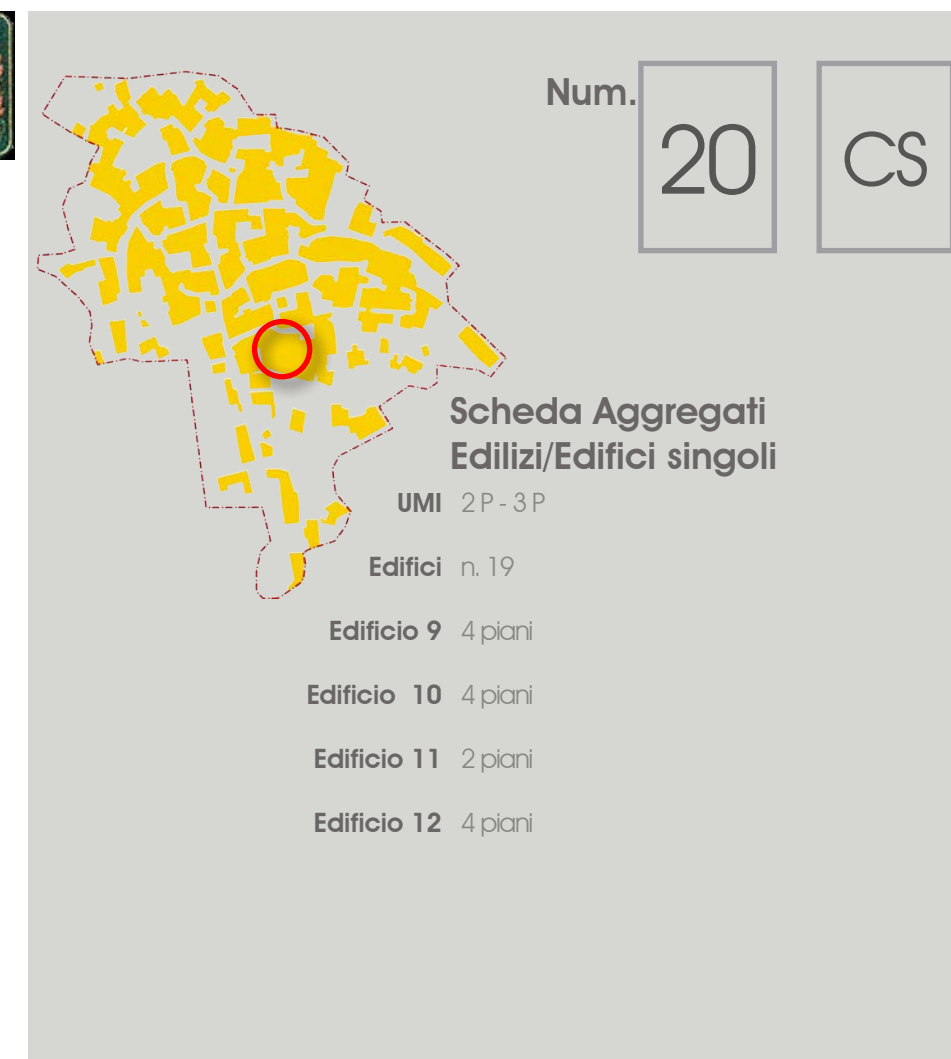
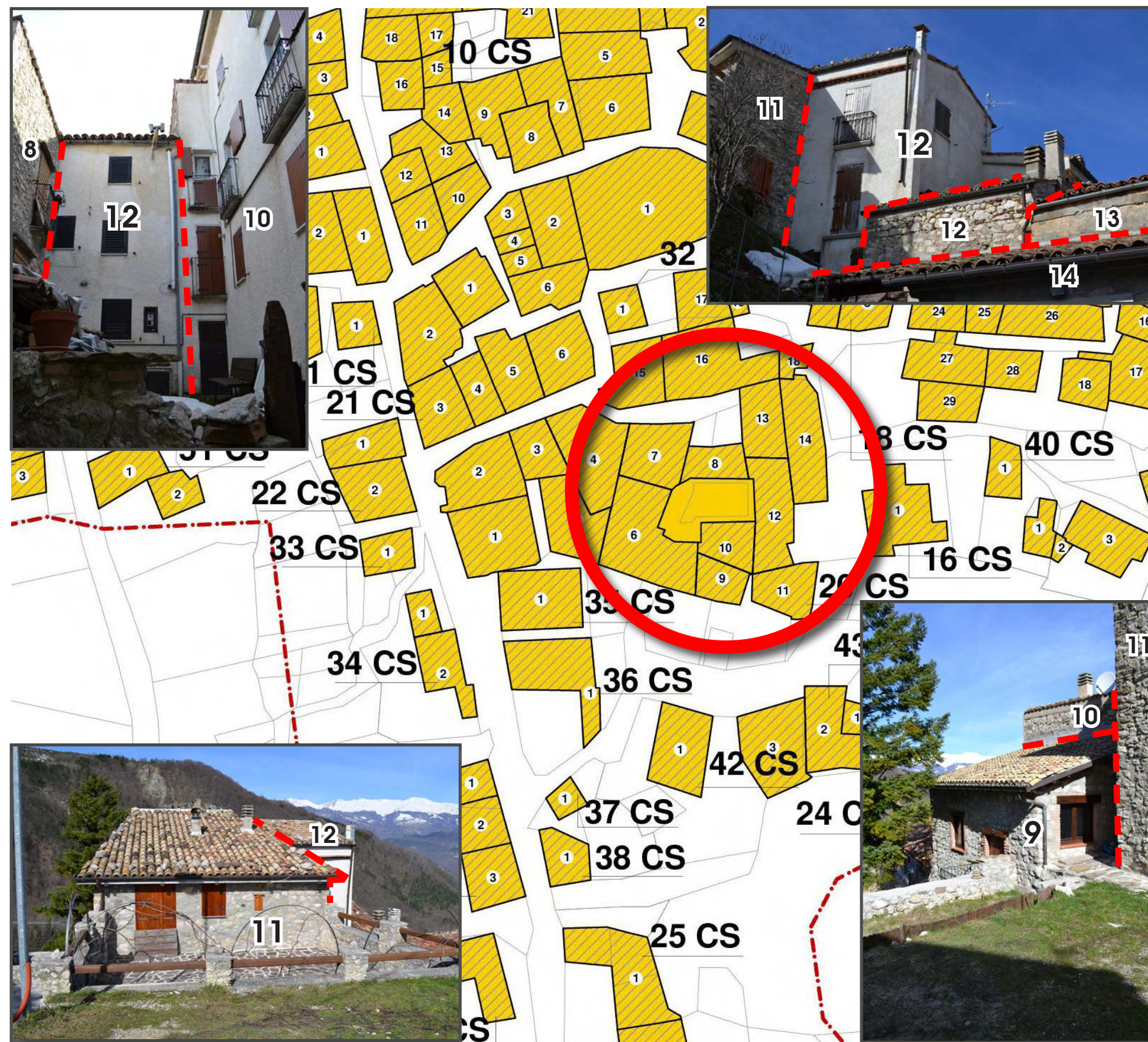
Edifici n.19

- Edificio 4 4 piani
- Edificio 7 3 piani
- Edificio 8 4 piani
- Edificio 13 4 piani
- Edificio 14 4 piani
- Edificio 16 4 piani

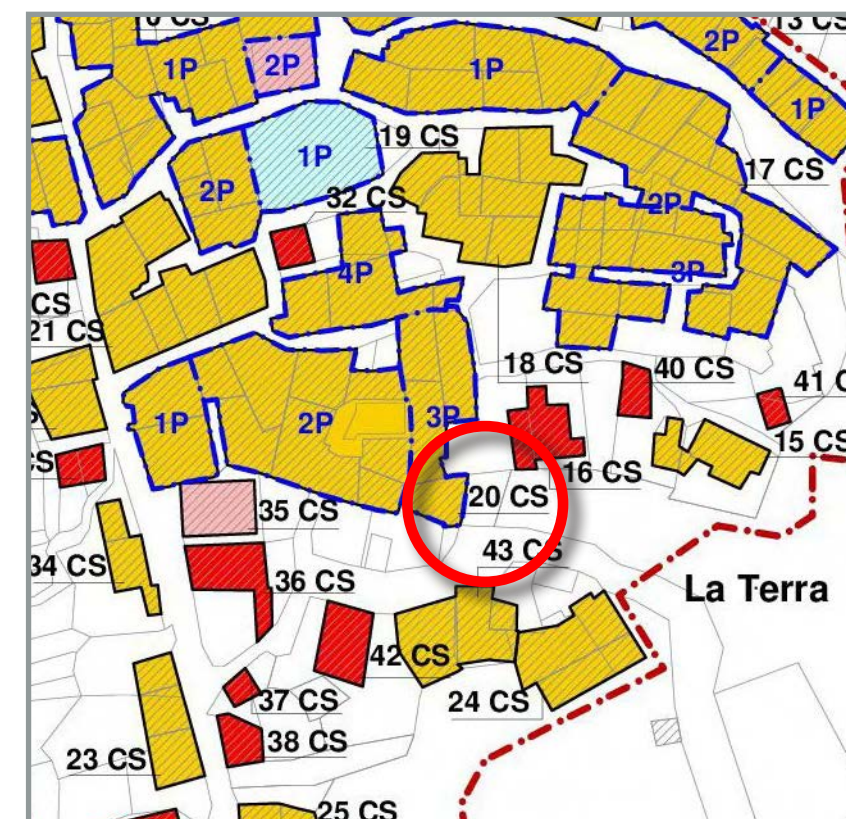
#### Inquadramento





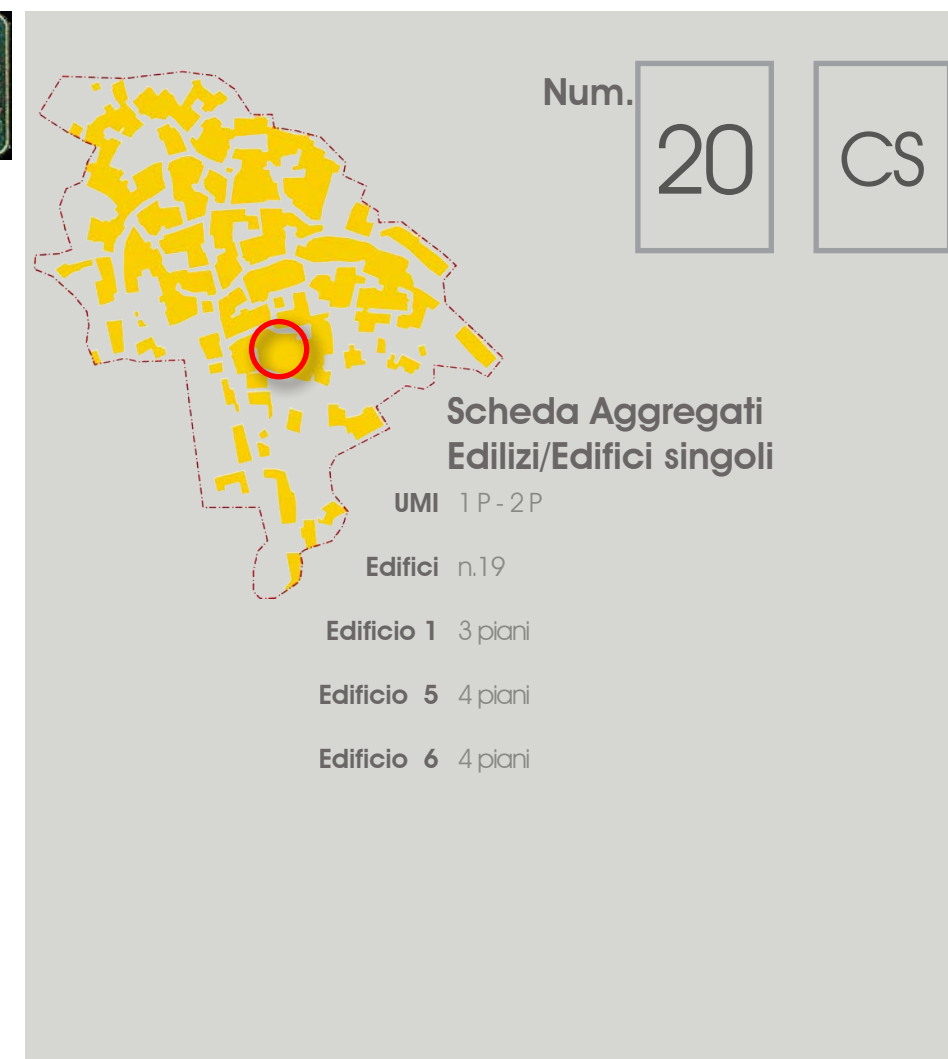



#### Inquadramento

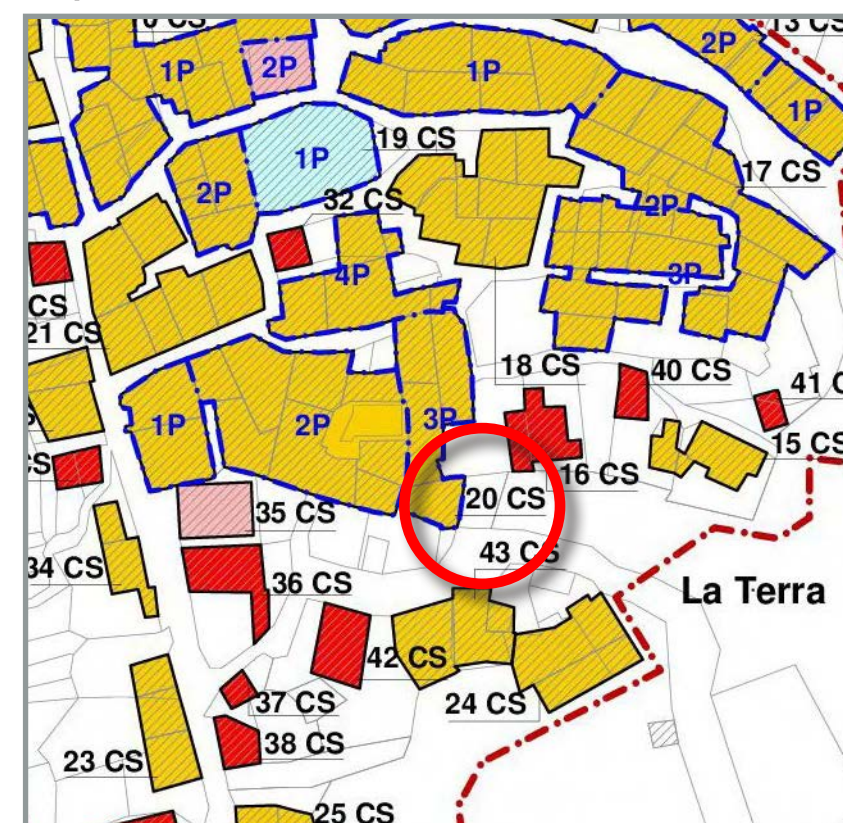


Schede Aggregati Edilizi ed Edifici singoli  
LA TERRA





#### Inquadramento



Schede Aggregati Edilizi ed Edifici singoli  
LA TERRA



AMBITO LA TERRA. Schede conoscitive Aggregati Edilizi ed Edifici Singoli



Num. **20** **CS**

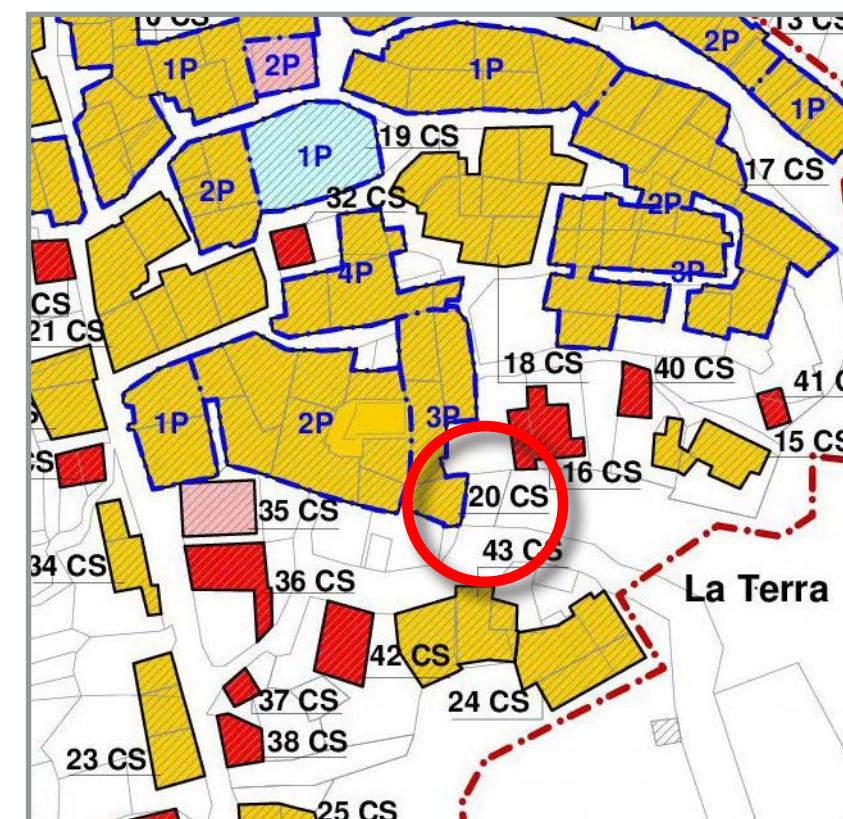
**Scheda Aggregati Edilizi/Edifici singoli**

UMI 1 P-2P-4P

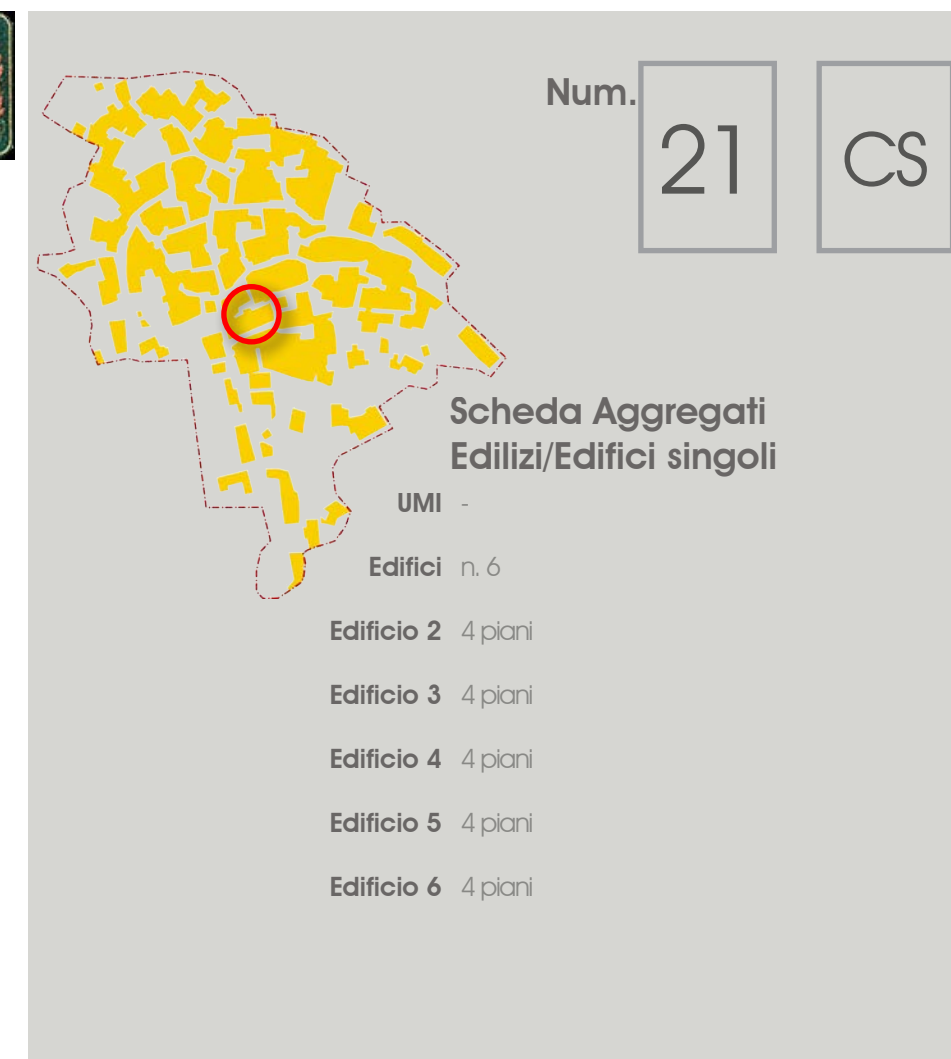
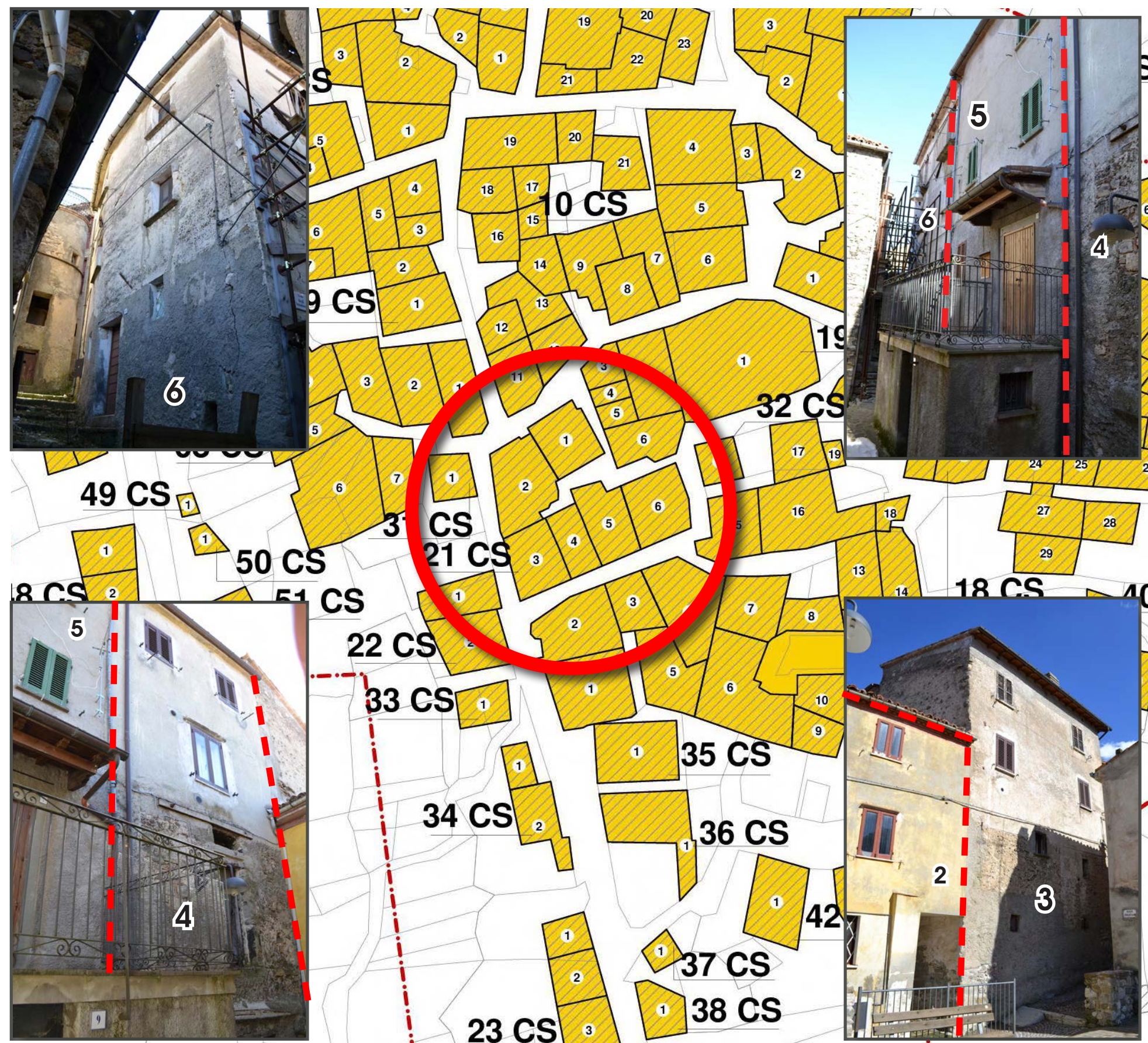
Edifici n. 19

- Edificio 1 3 piani
- Edificio 2 4 piani
- Edificio 3 2 piani
- Edificio 4 4 piani
- Edificio 7 3 piani
- Edificio 15 4 piani

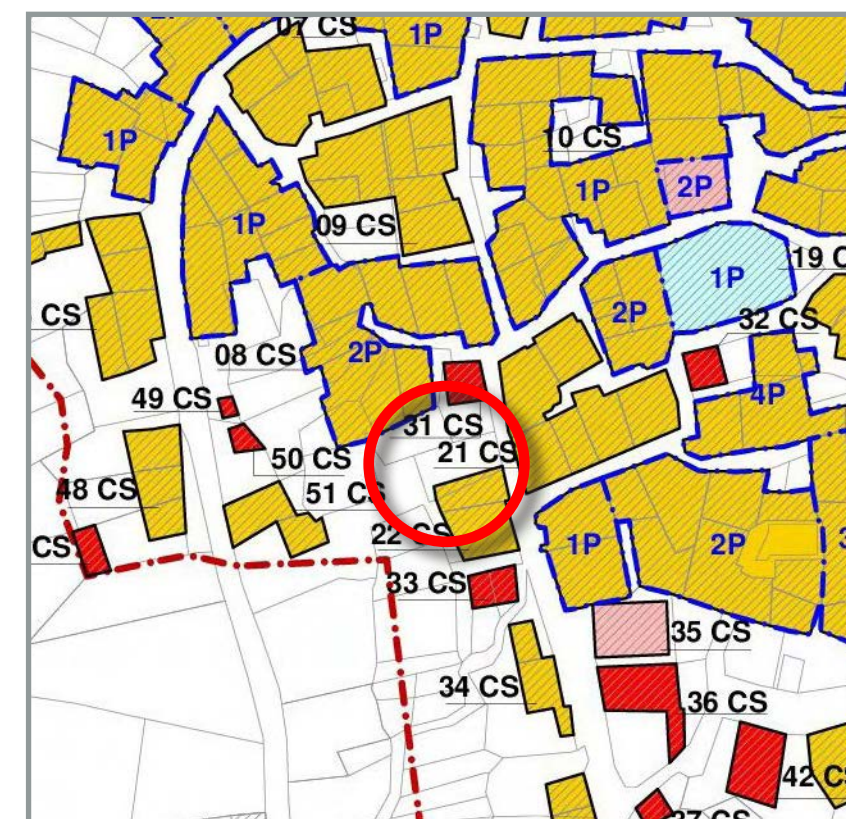
Inquadramento



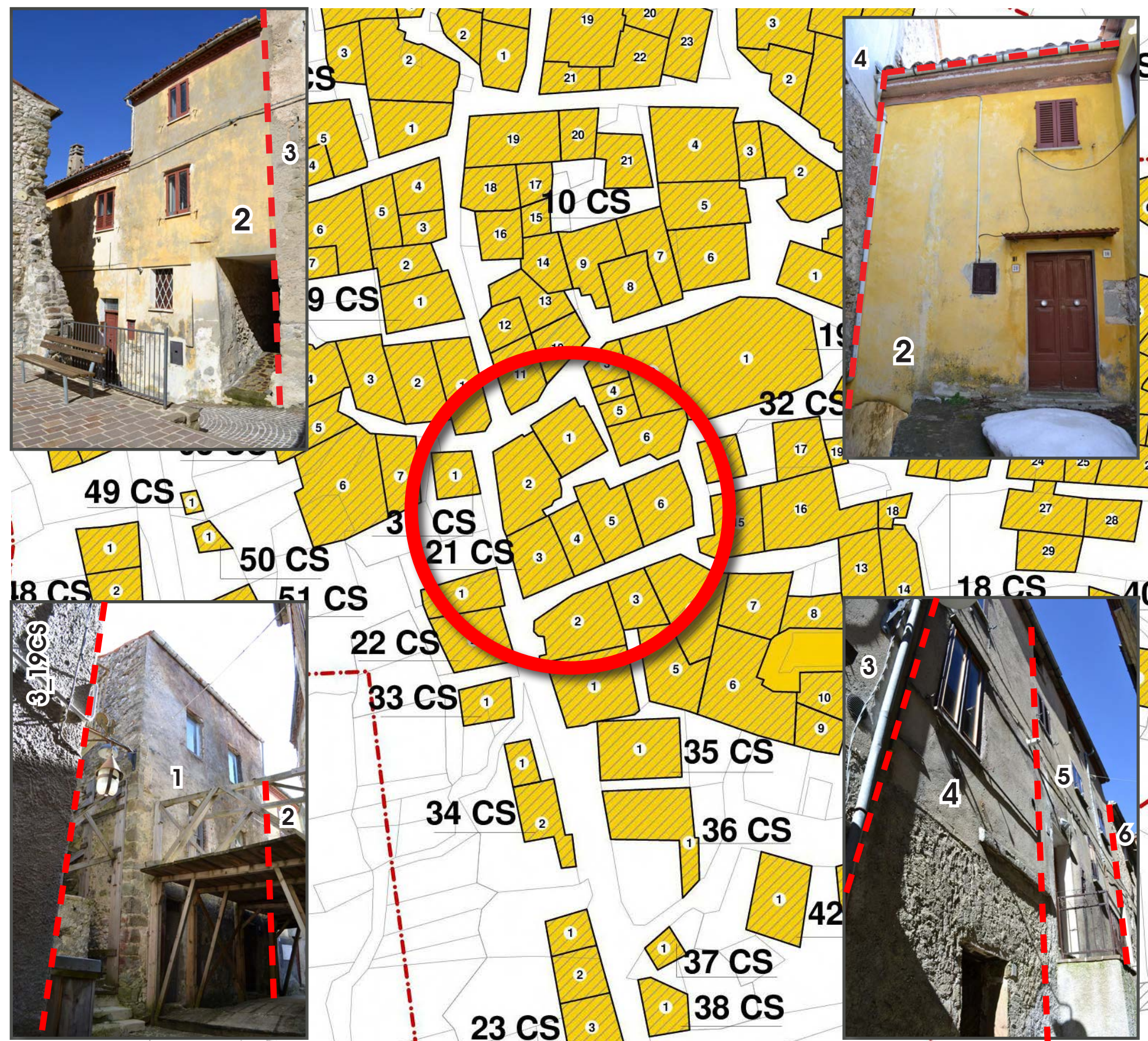




#### Inquadramento







Num. **21** **CS**

**Scheda Aggregati Edilizi/Edifici singoli**

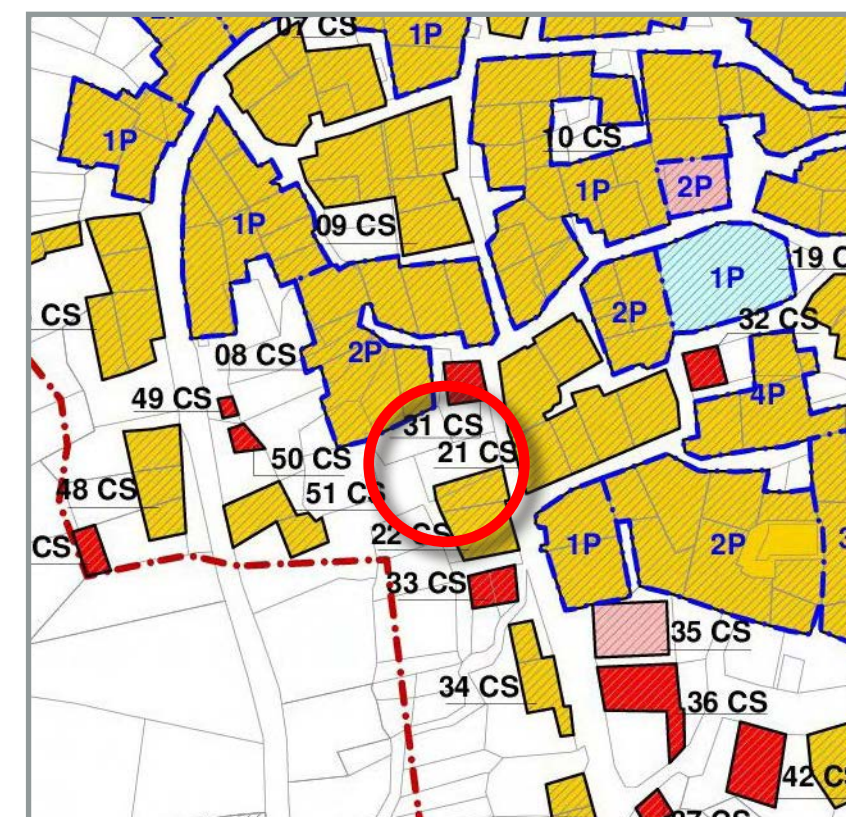
UMI -

Edifici n. 6

Edificio 1 4 piani

Edificio 2 4 piani

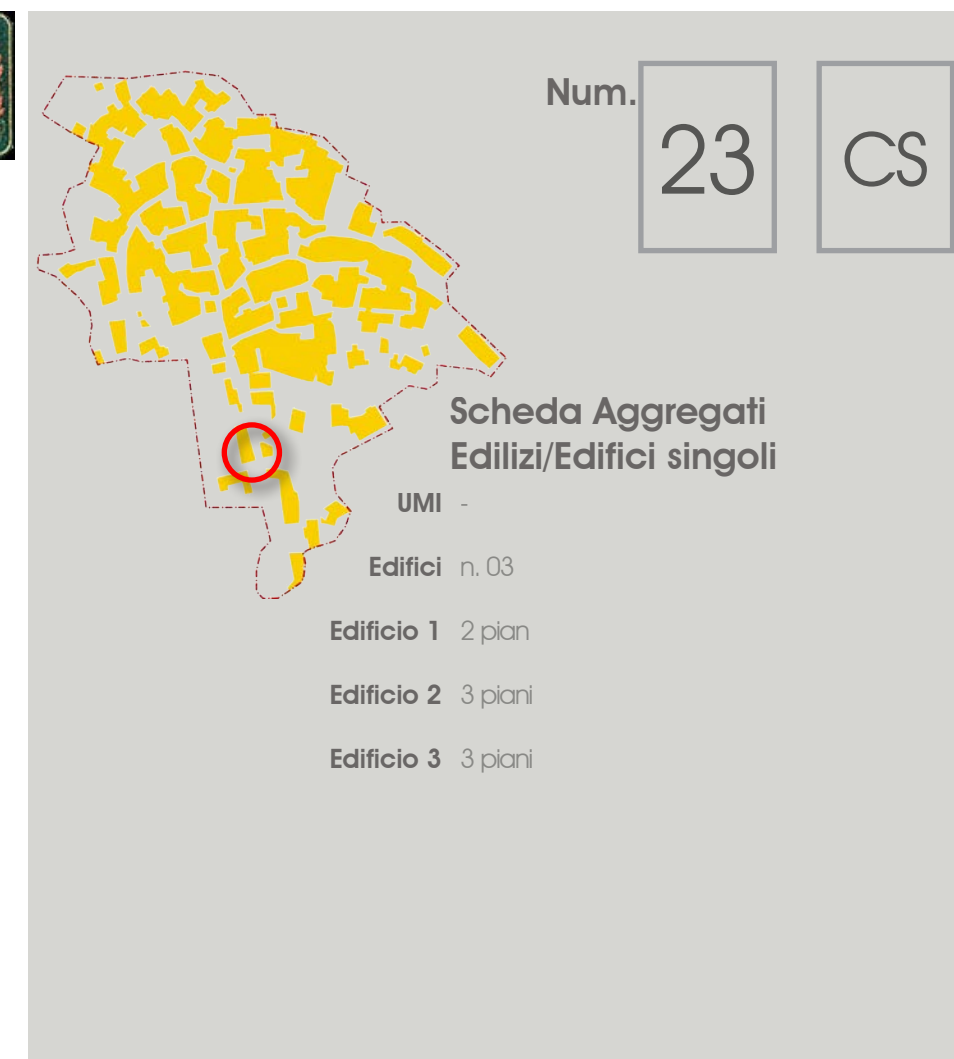
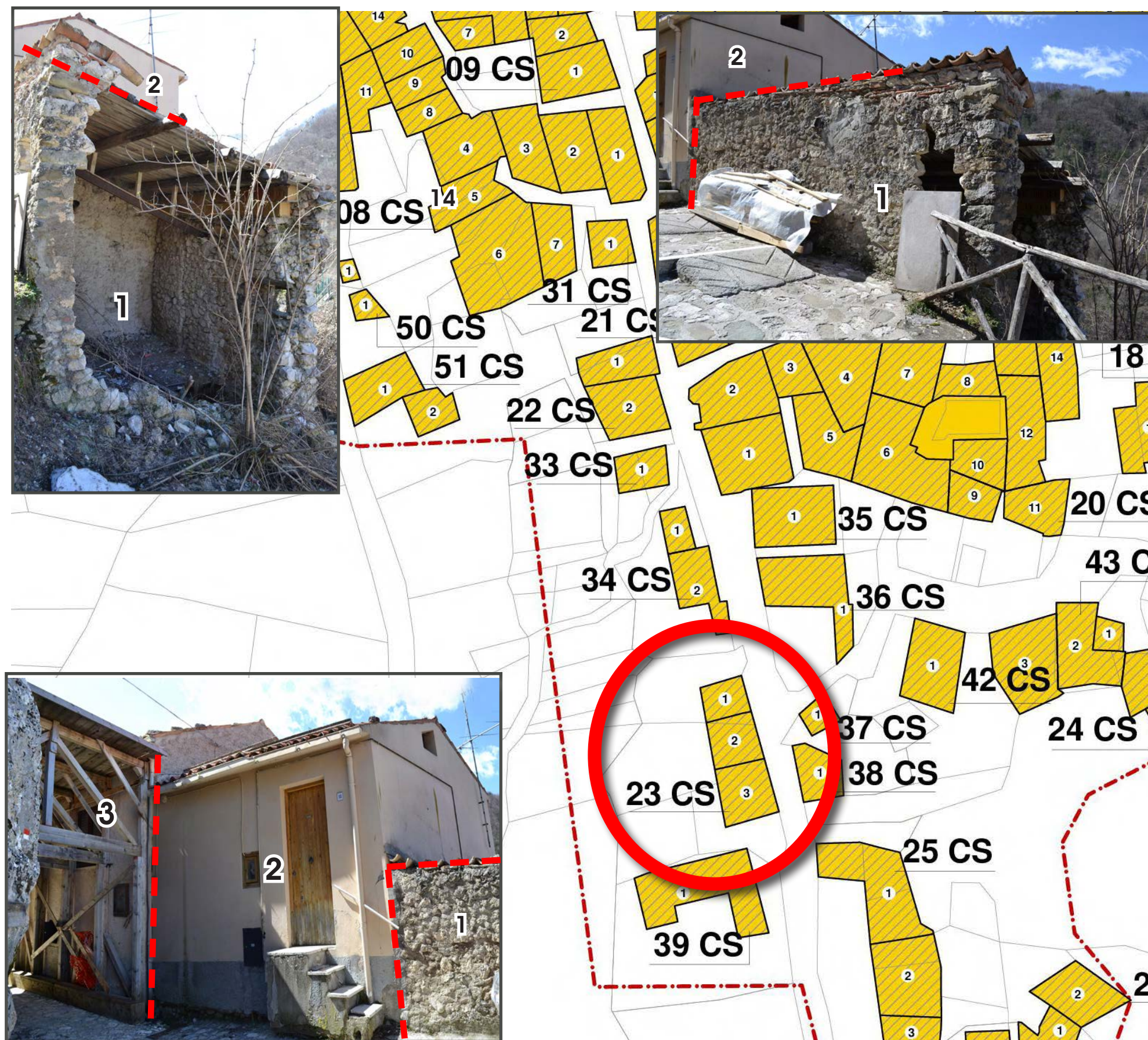
Inquadramento



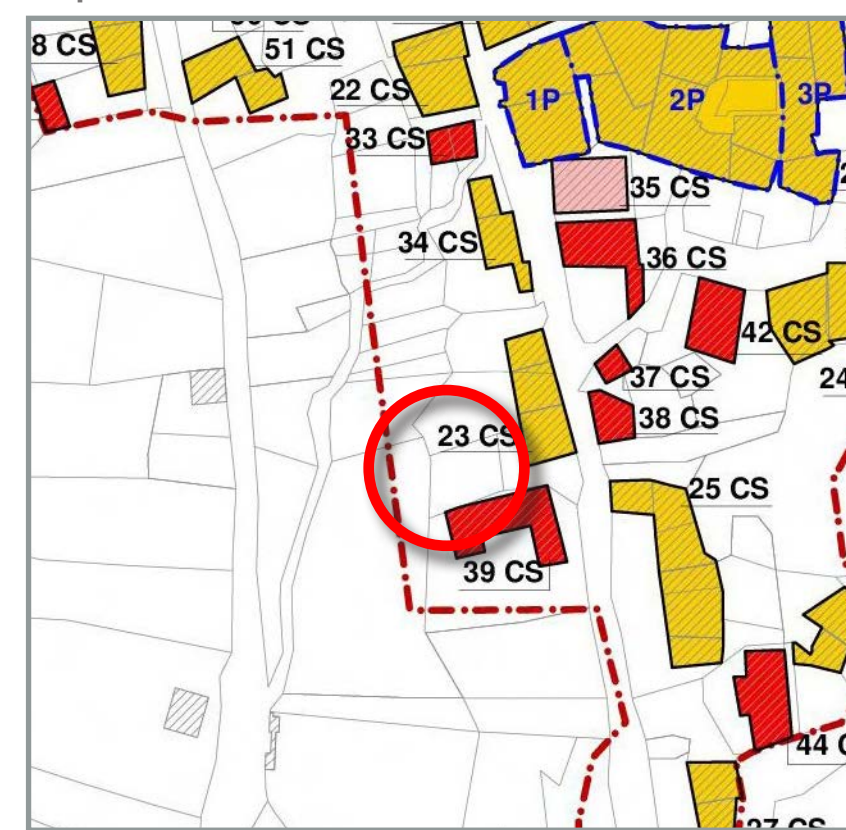






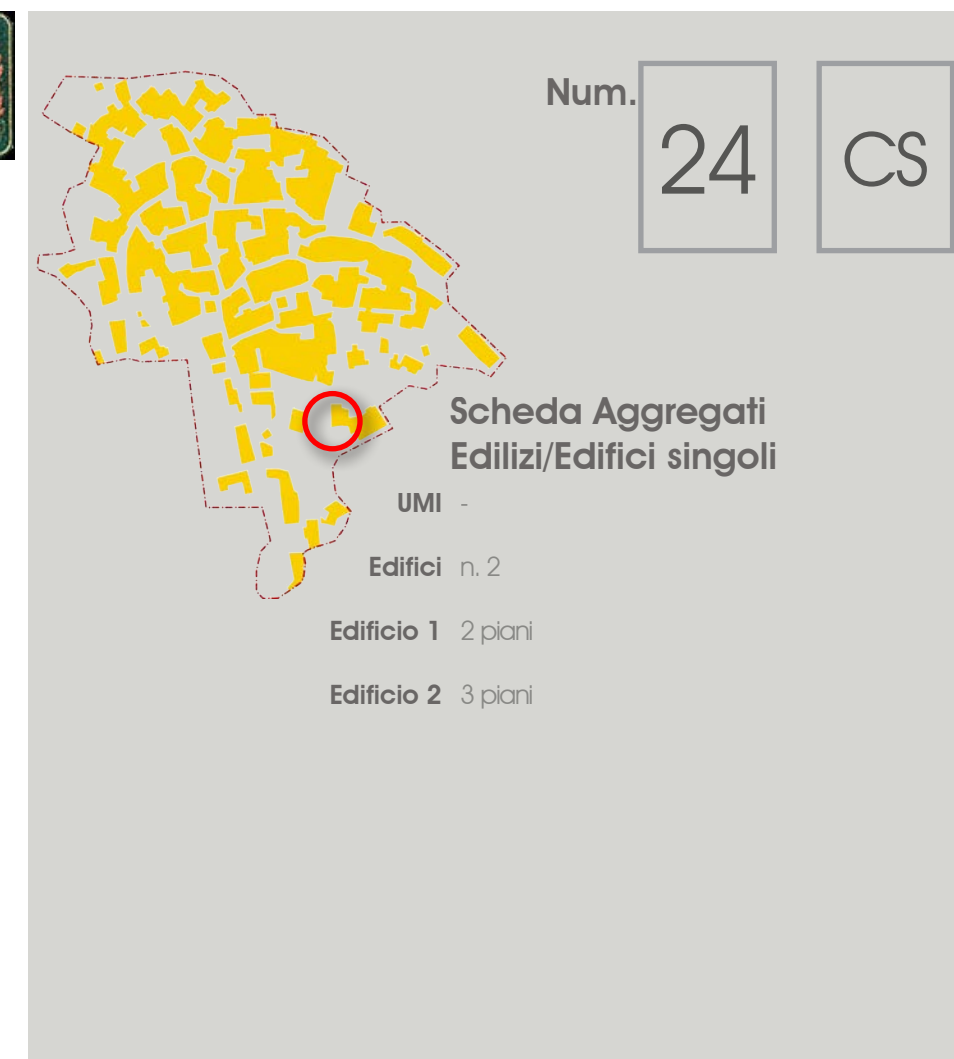

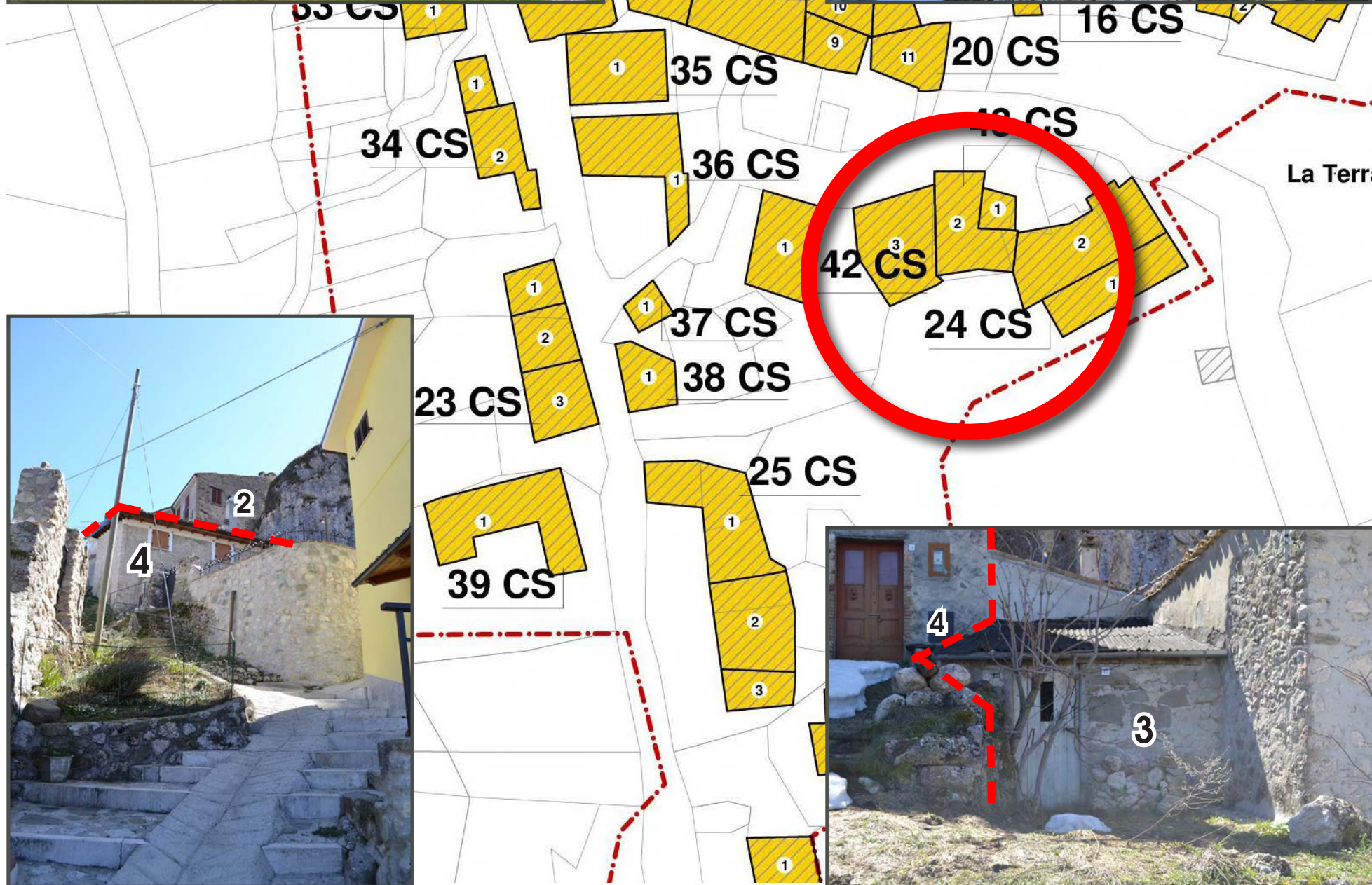


#### Inquadramento

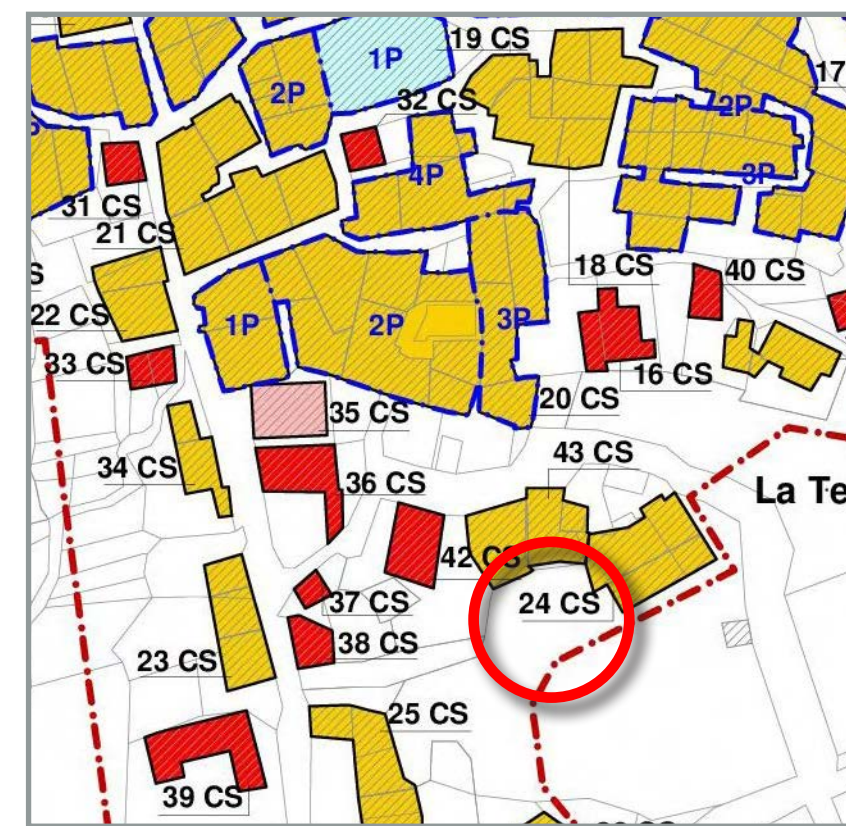


Schede Aggregati Edilizi ed Edifici singoli  
LA TERRA



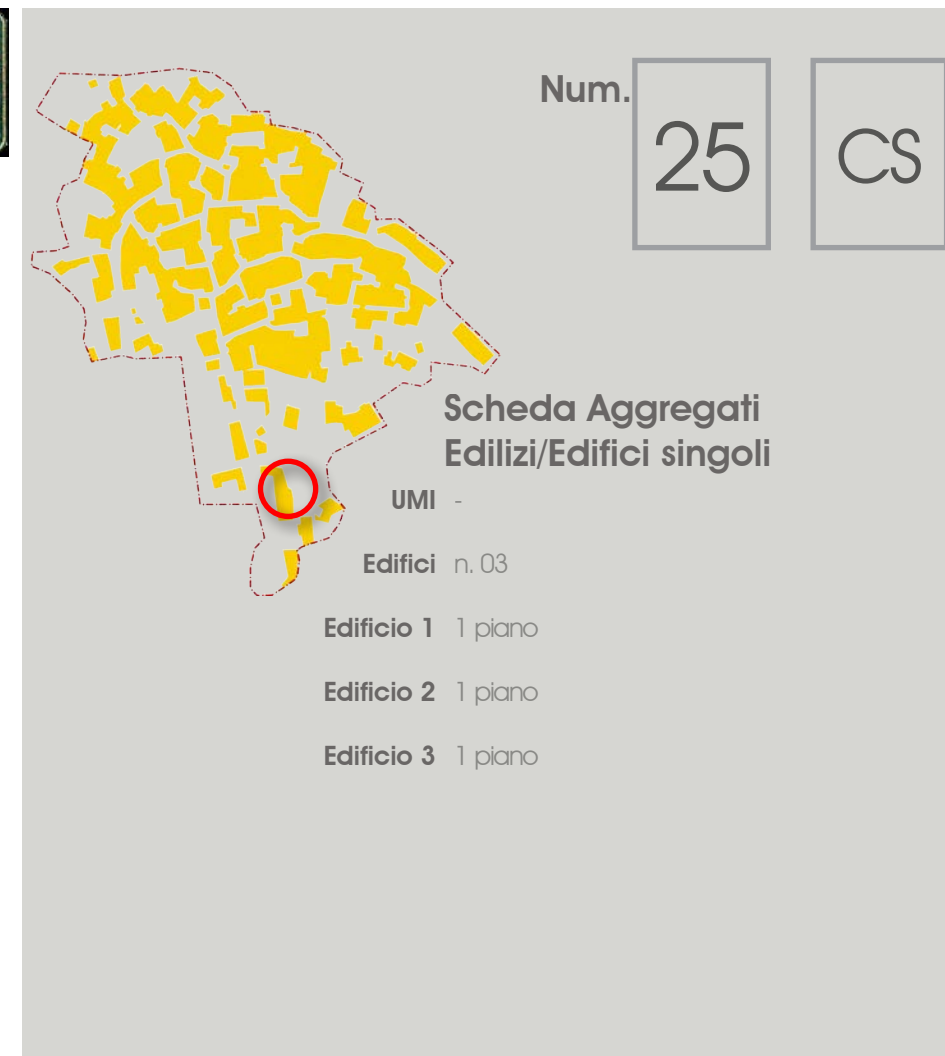
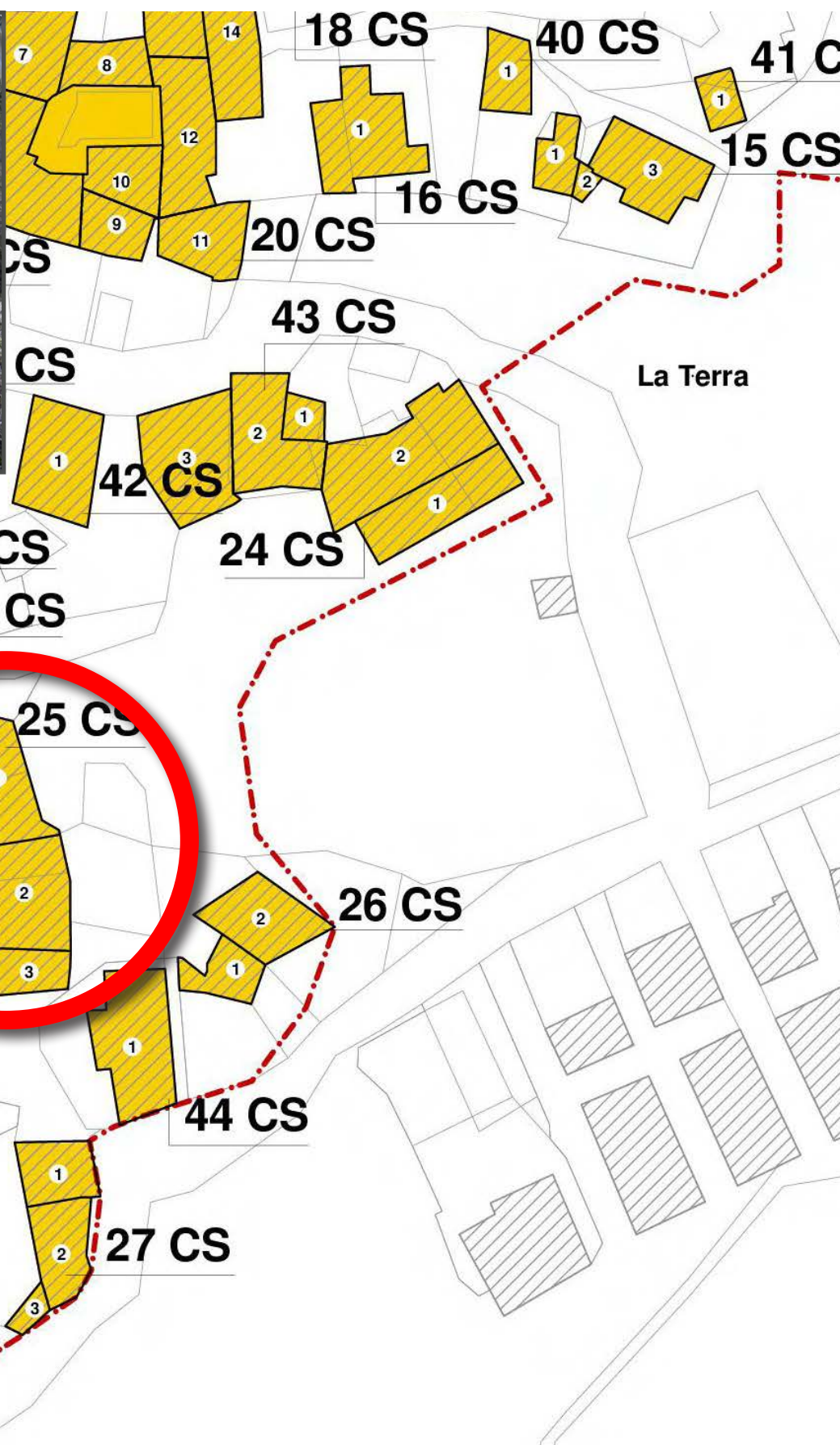


#### Inquadramento

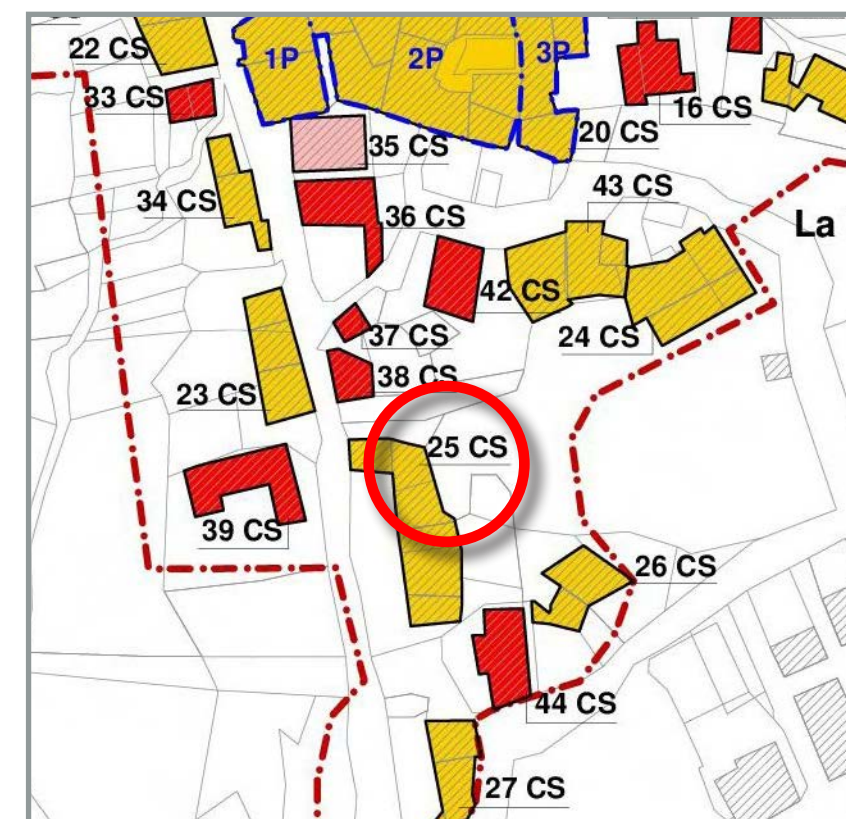




AMBITO LA TERRA. Schede conoscitive Aggregati Edilizi ed Edifici Singoli

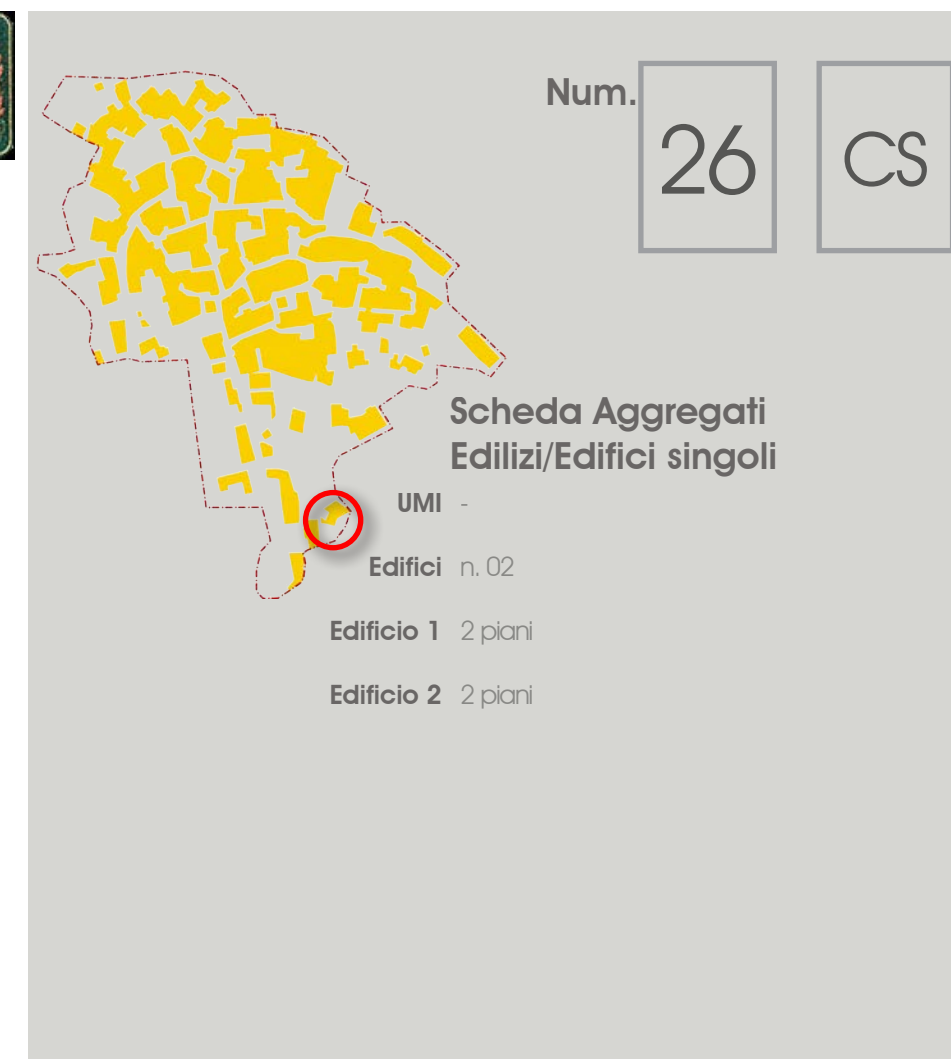


Inquadramento

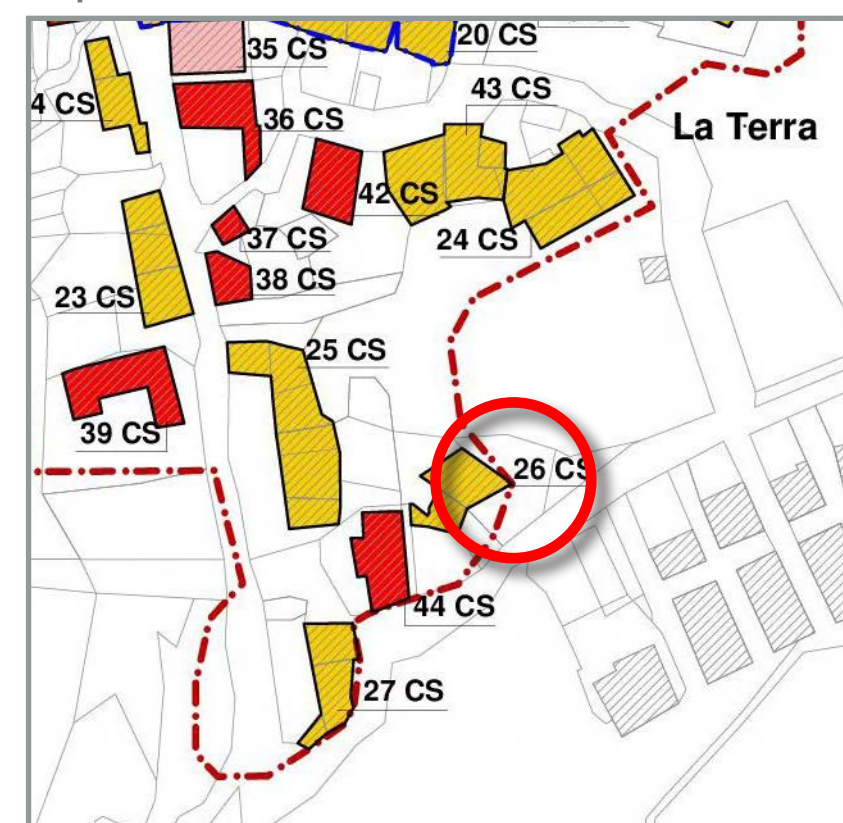


Schede Aggregati Edilizi ed Edifici singoli  
LA TERRA





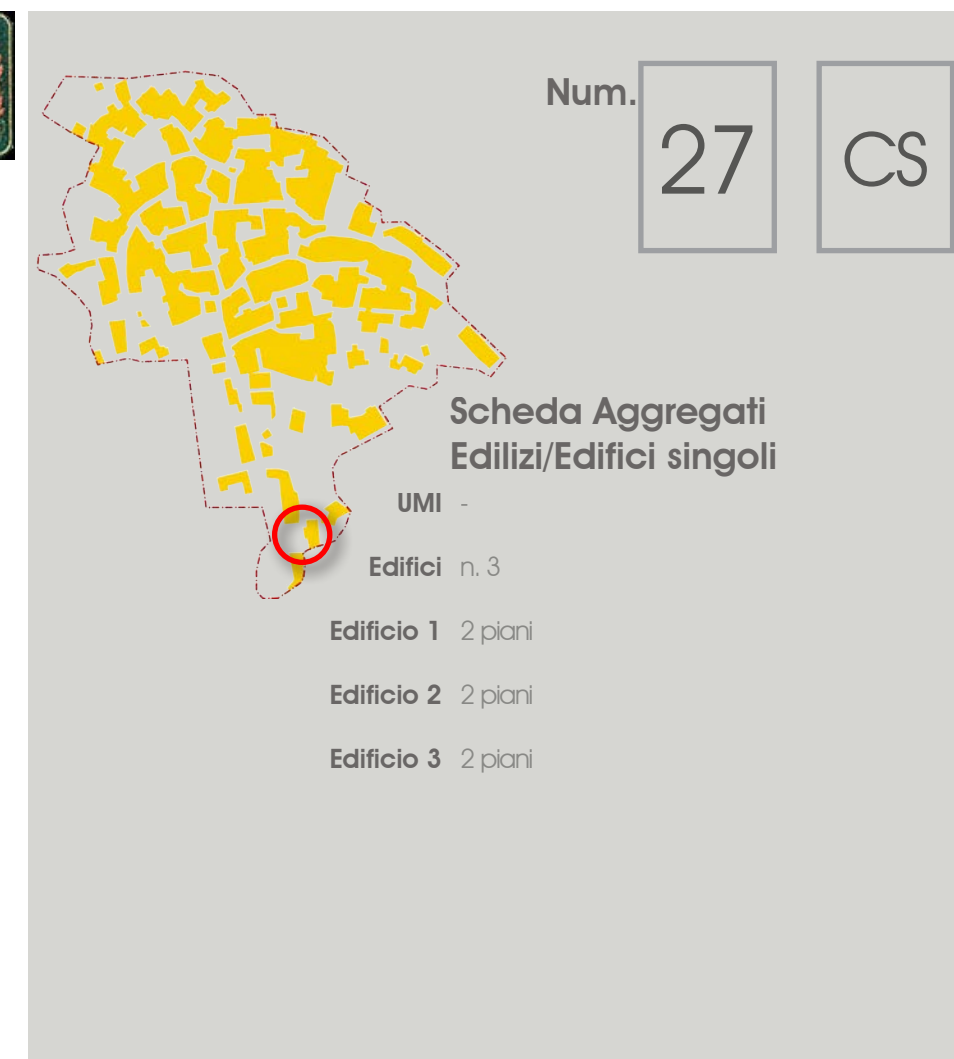
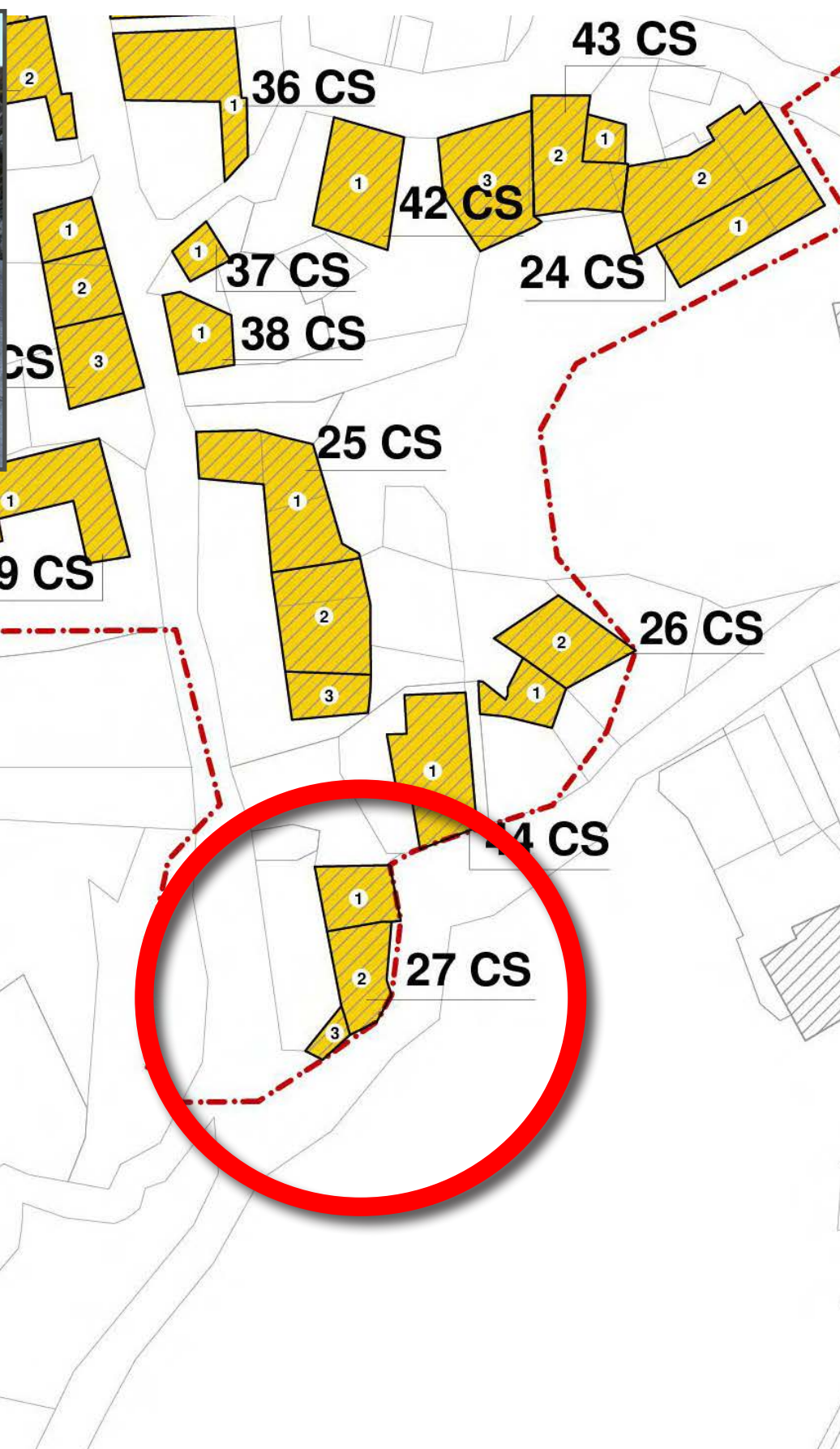


#### Inquadramento



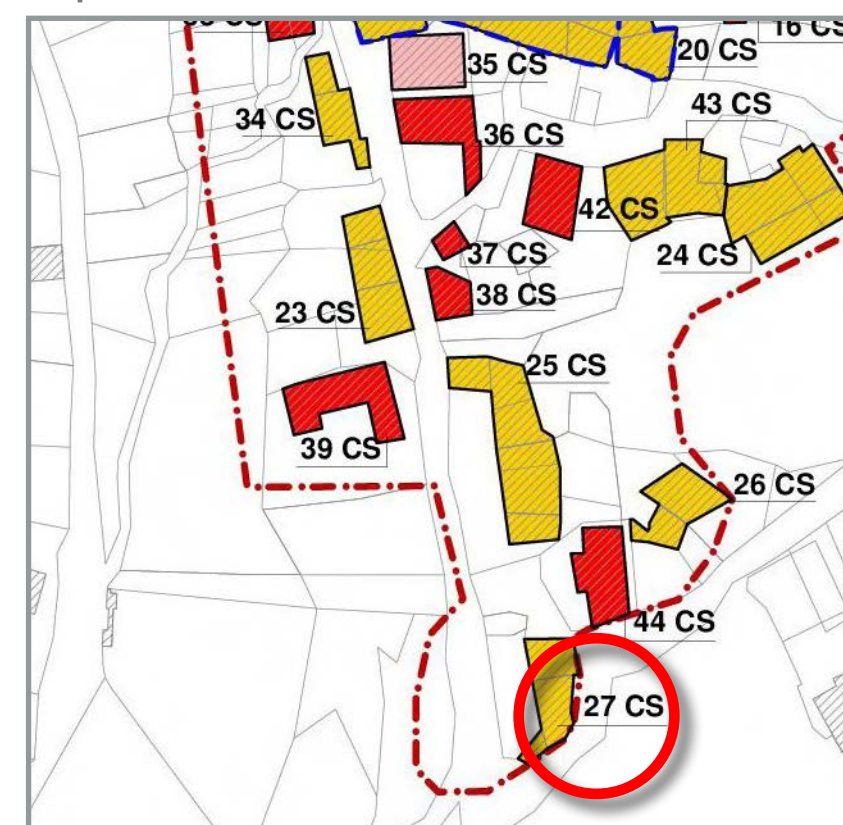
Schede Aggregati Edilizi ed Edifici singoli  
LA TERRA



AMBITO LA TERRA. Schede conoscitive Aggregati Edilizi ed Edifici Singoli

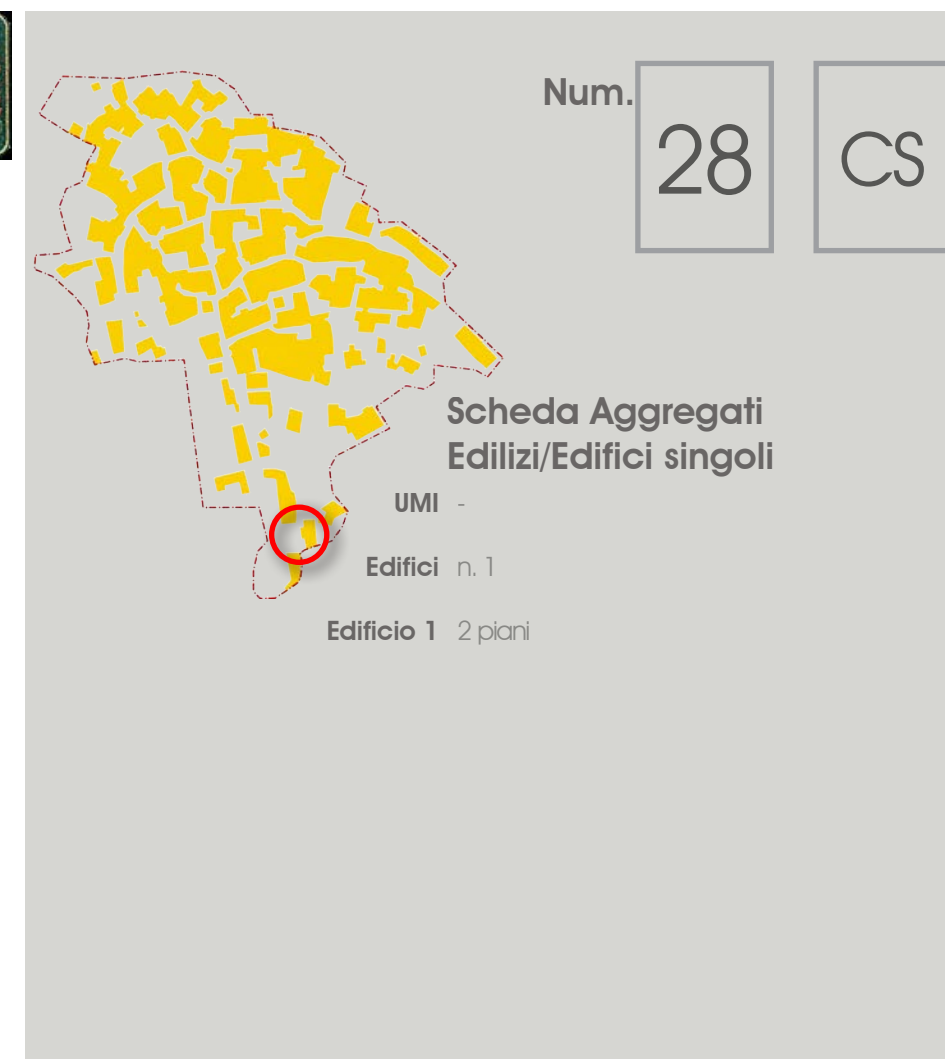


Inquadramento

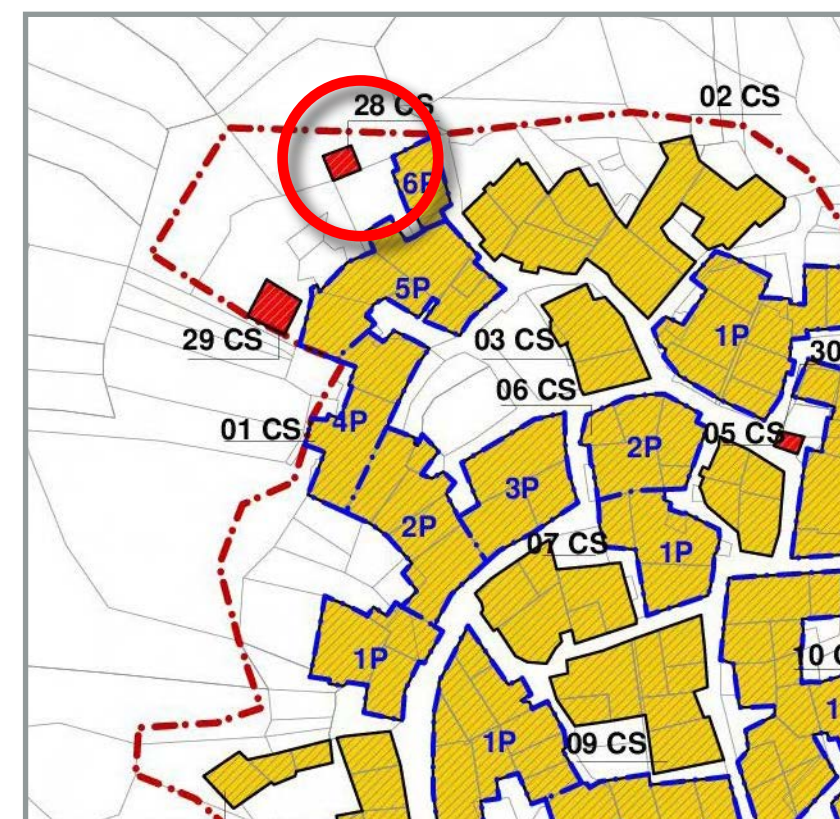


Schede Aggregati Edilizi ed Edifici singoli  
LA TERRA

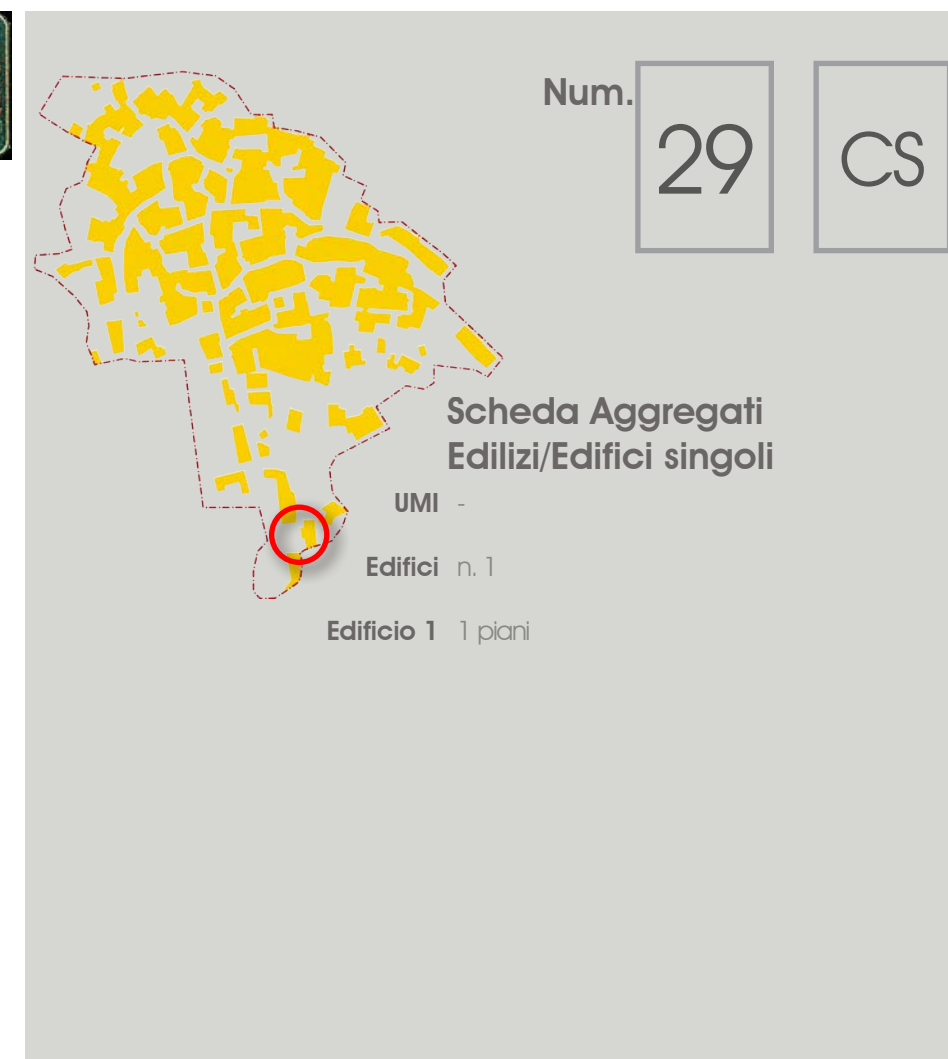
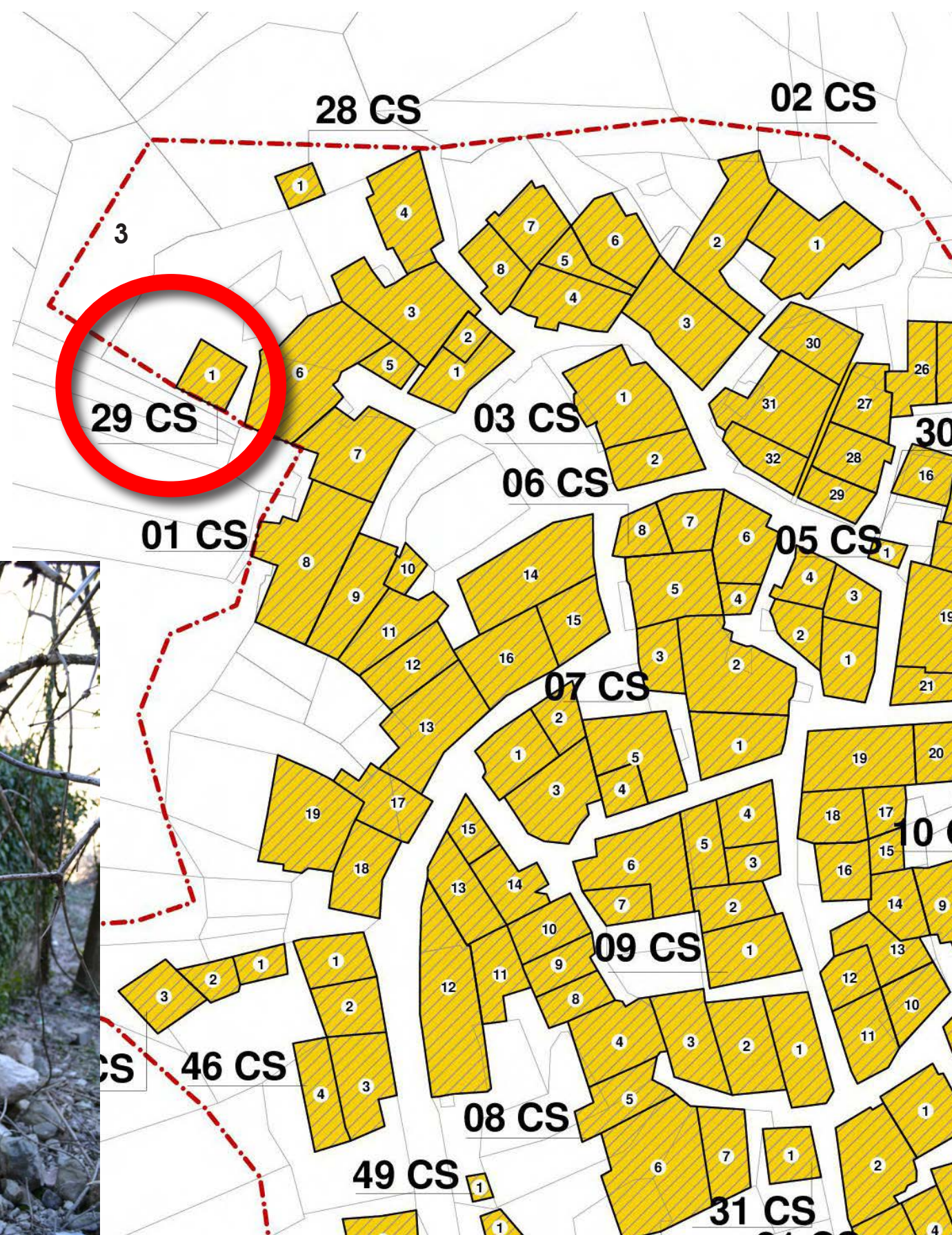




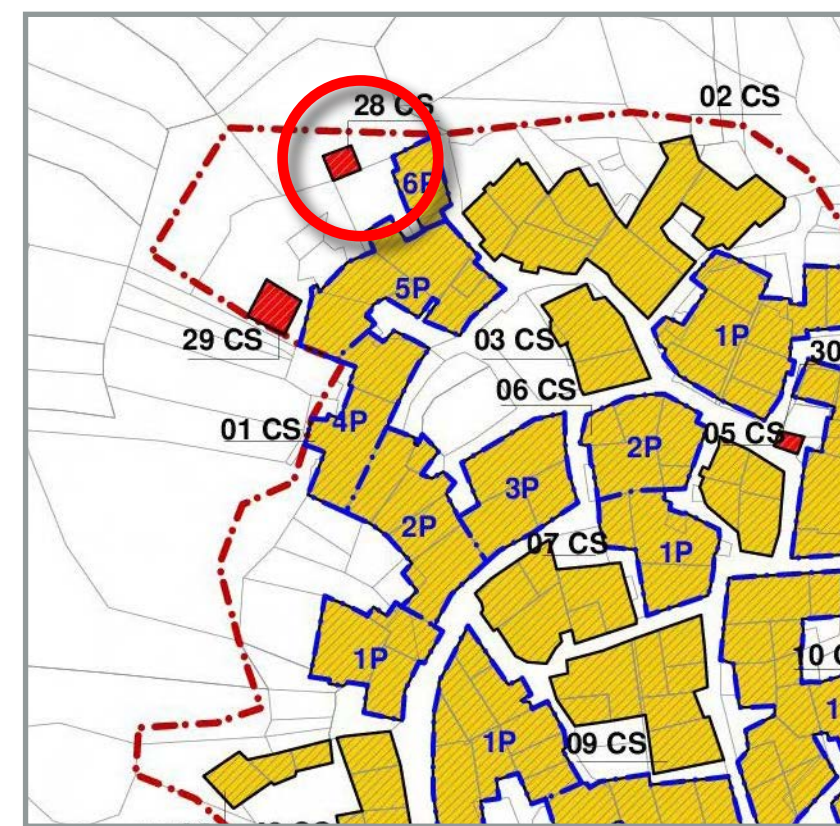
#### Inquadramento





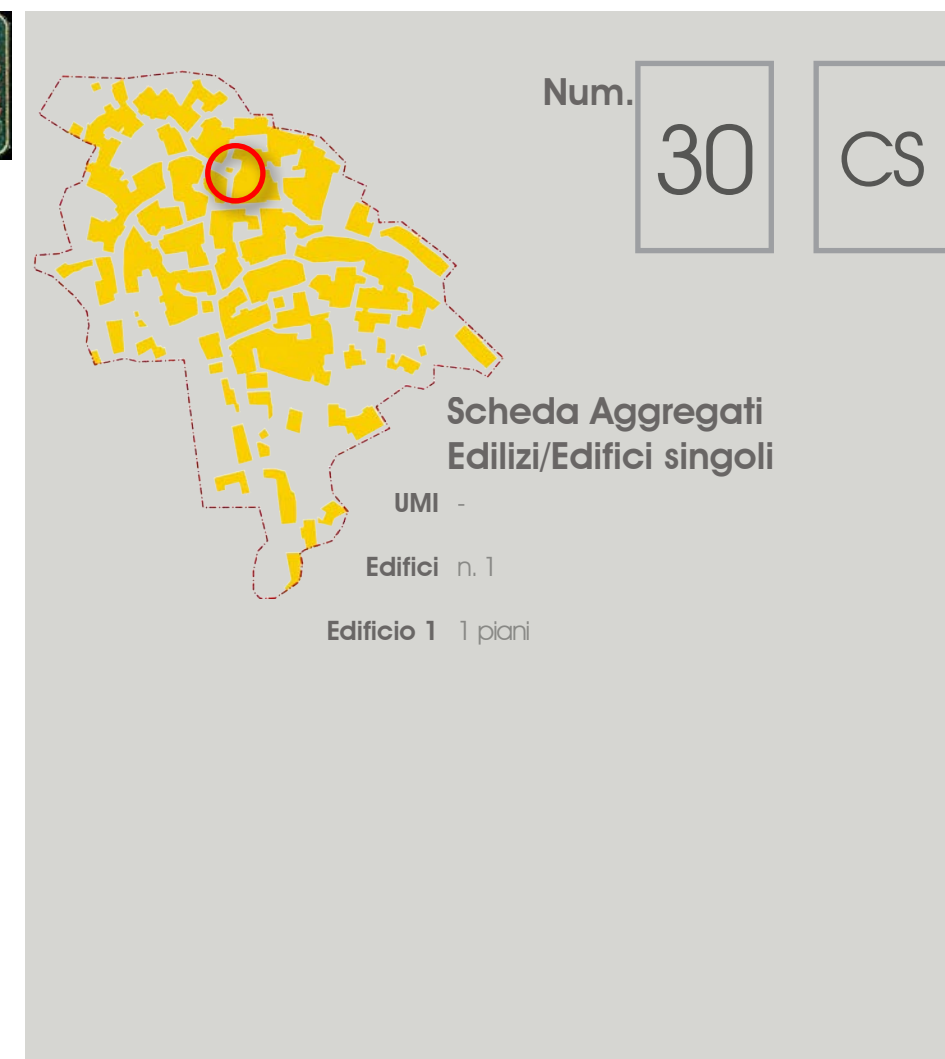
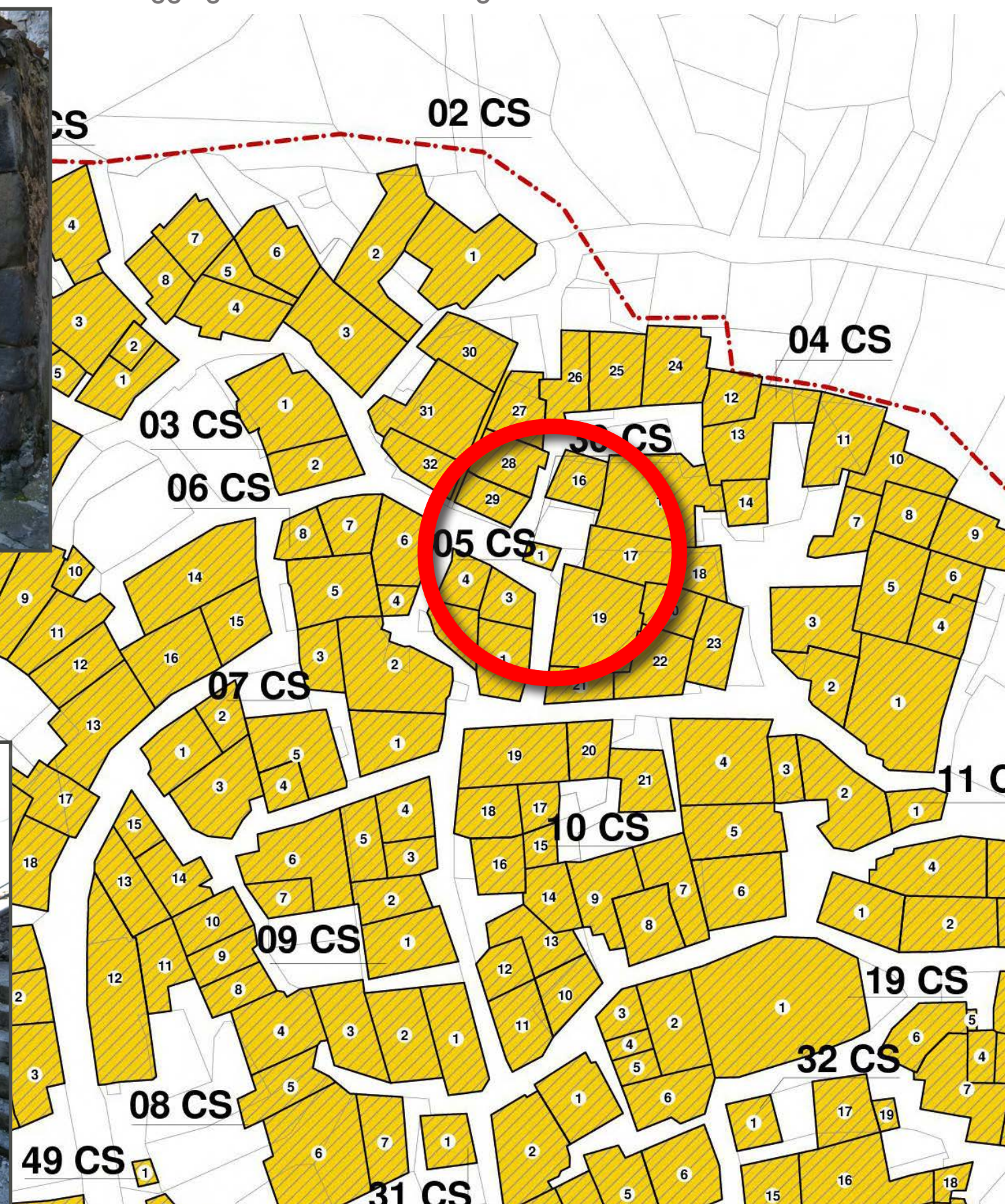


#### Inquadramento

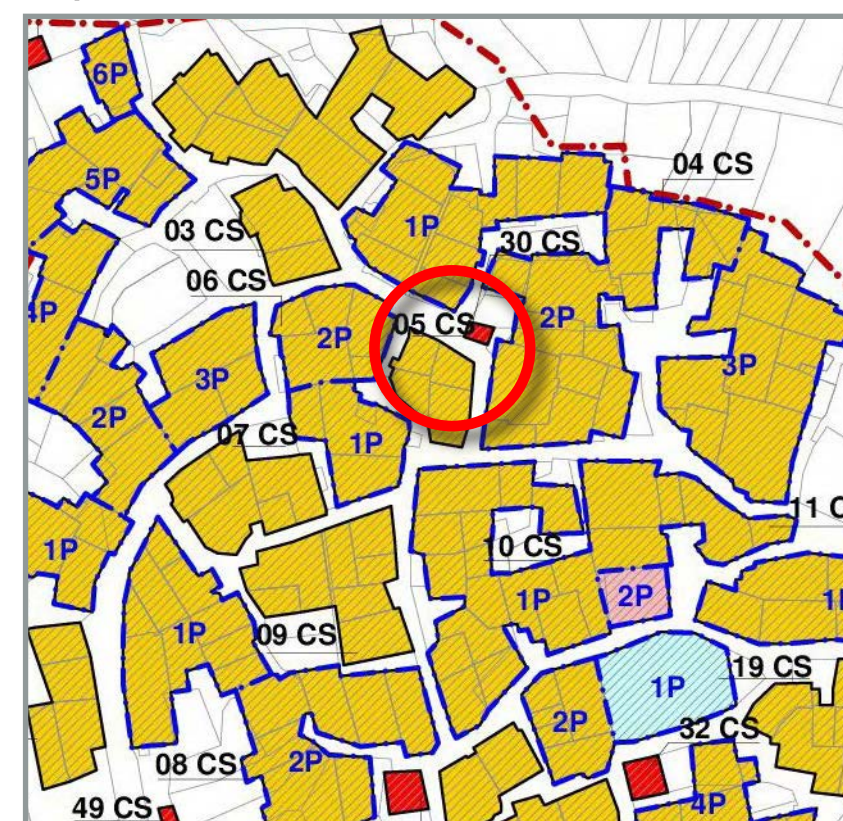




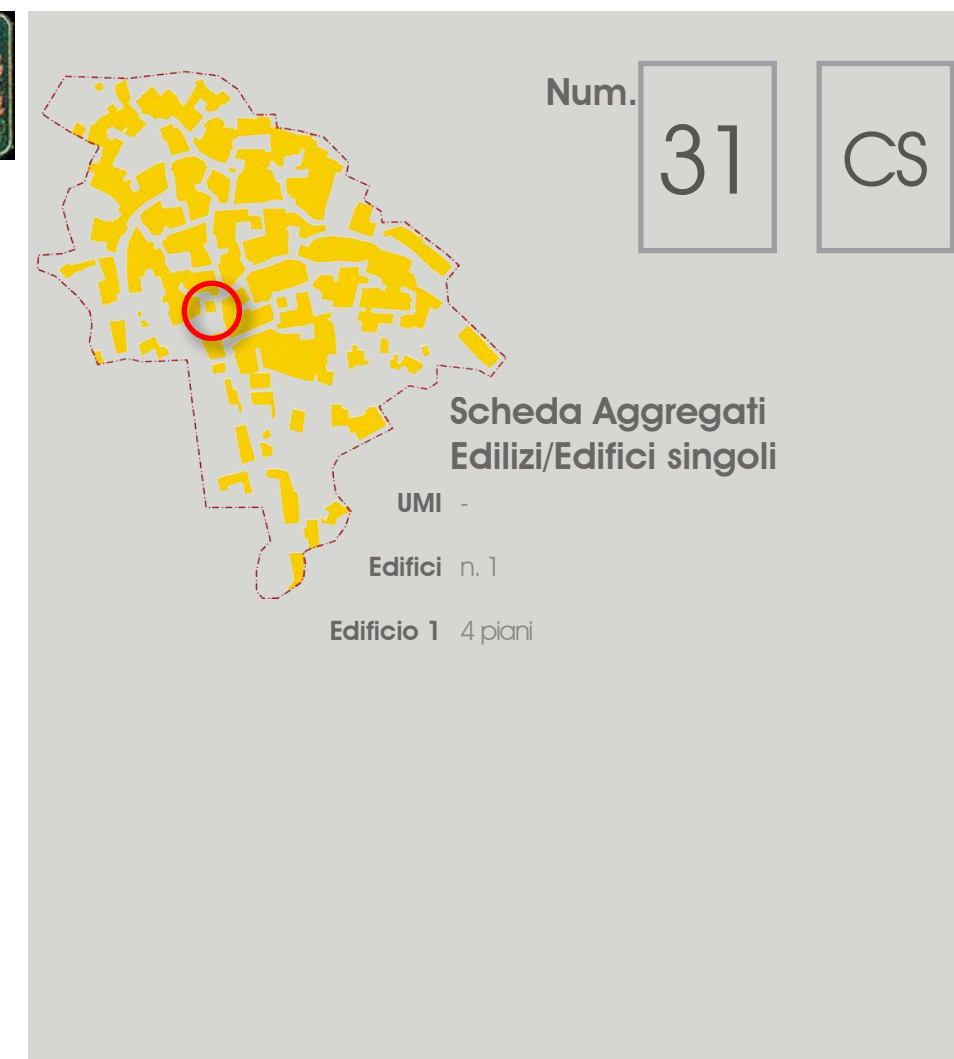
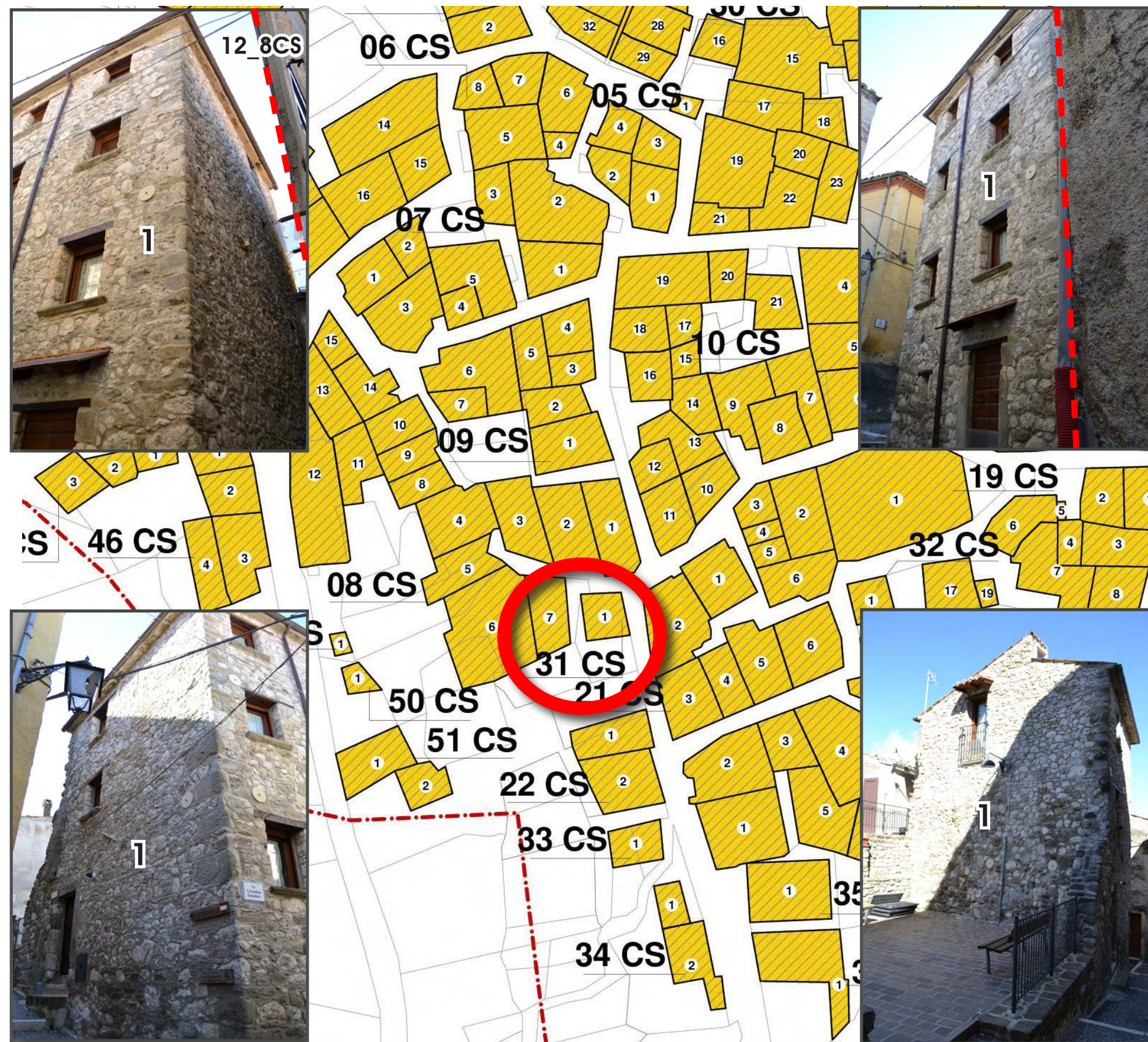
AMBITO LA TERRA. Schede conoscitive Aggregati Edilizi ed Edifici Singoli



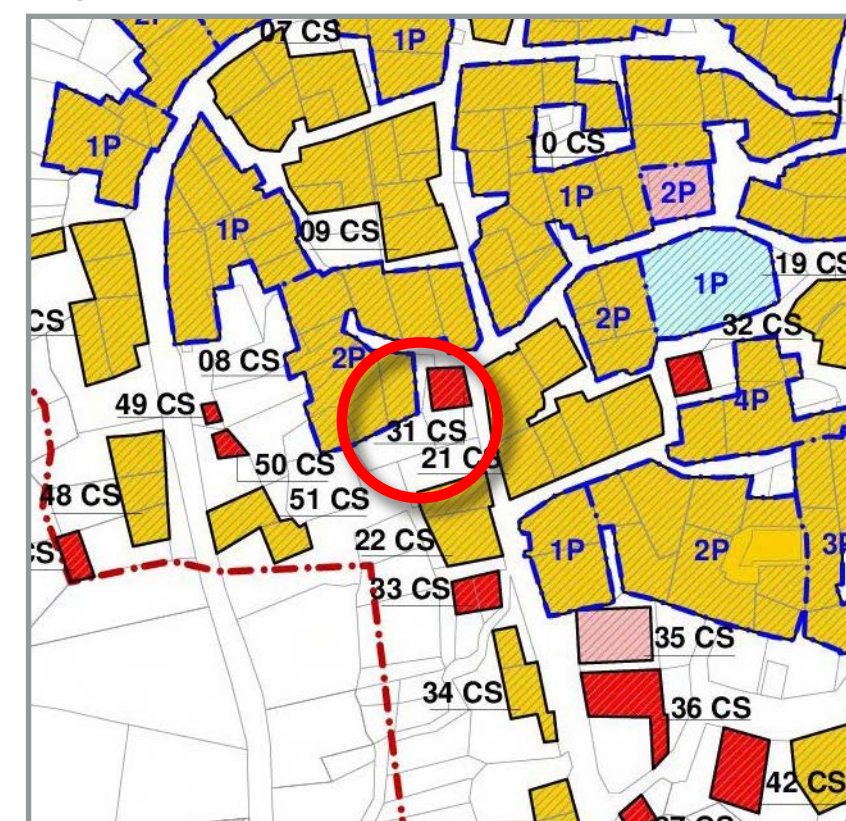
Inquadramento







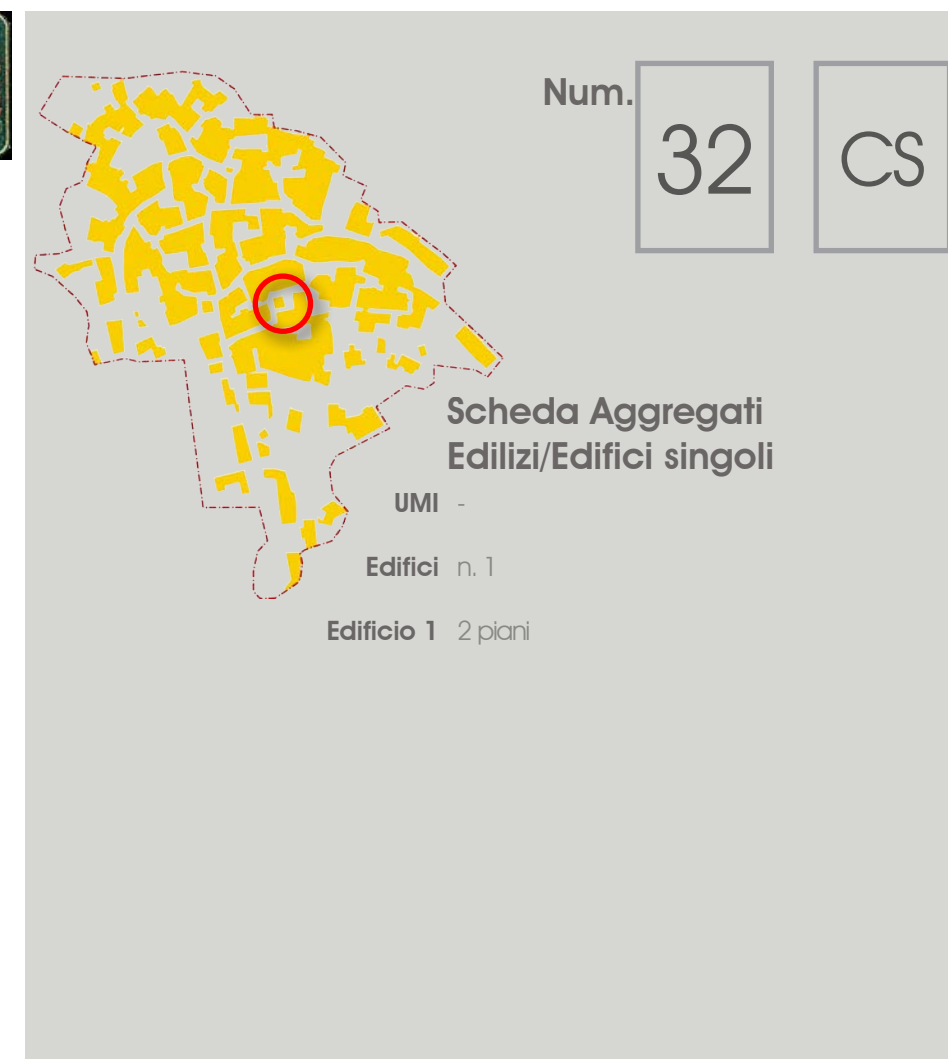

#### Inquadramento



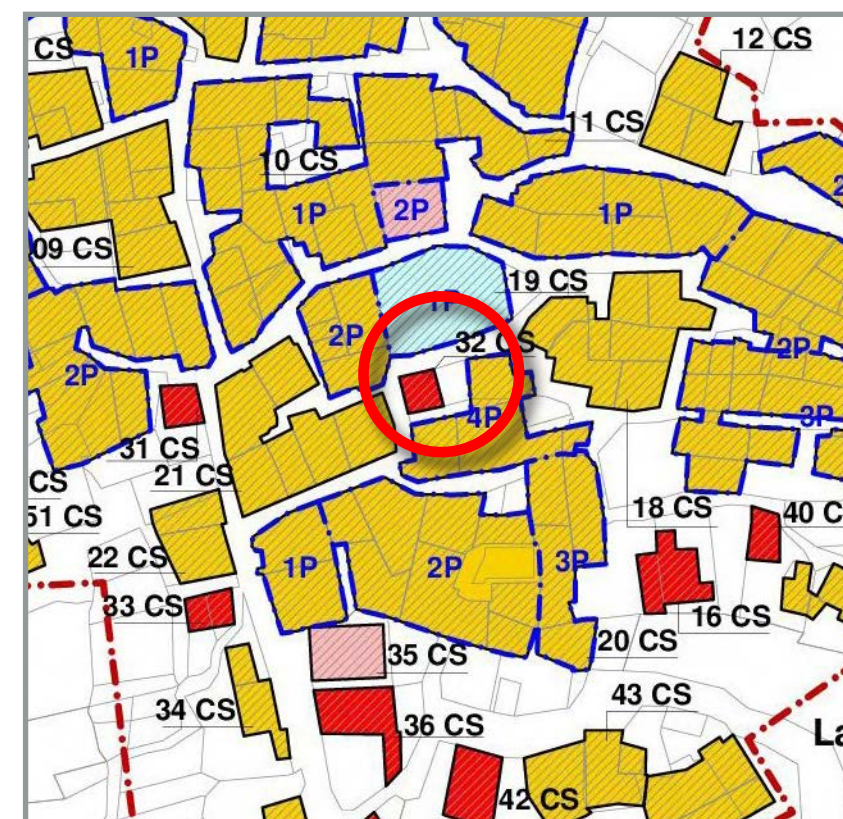
Schede Aggregati Edilizi ed Edifici singoli  
LA TERRA



AMBITO LA TERRA. Schede conoscitive Aggregati Edilizi ed Edifici Singoli

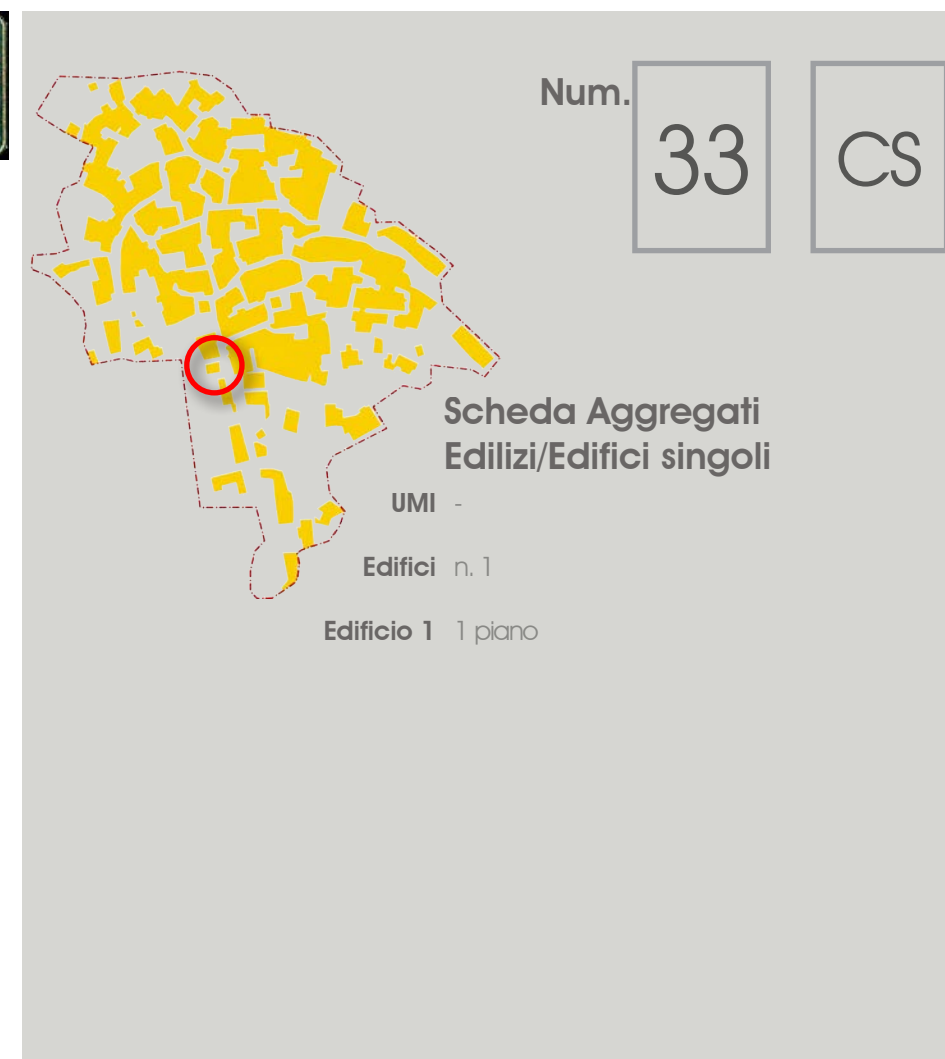
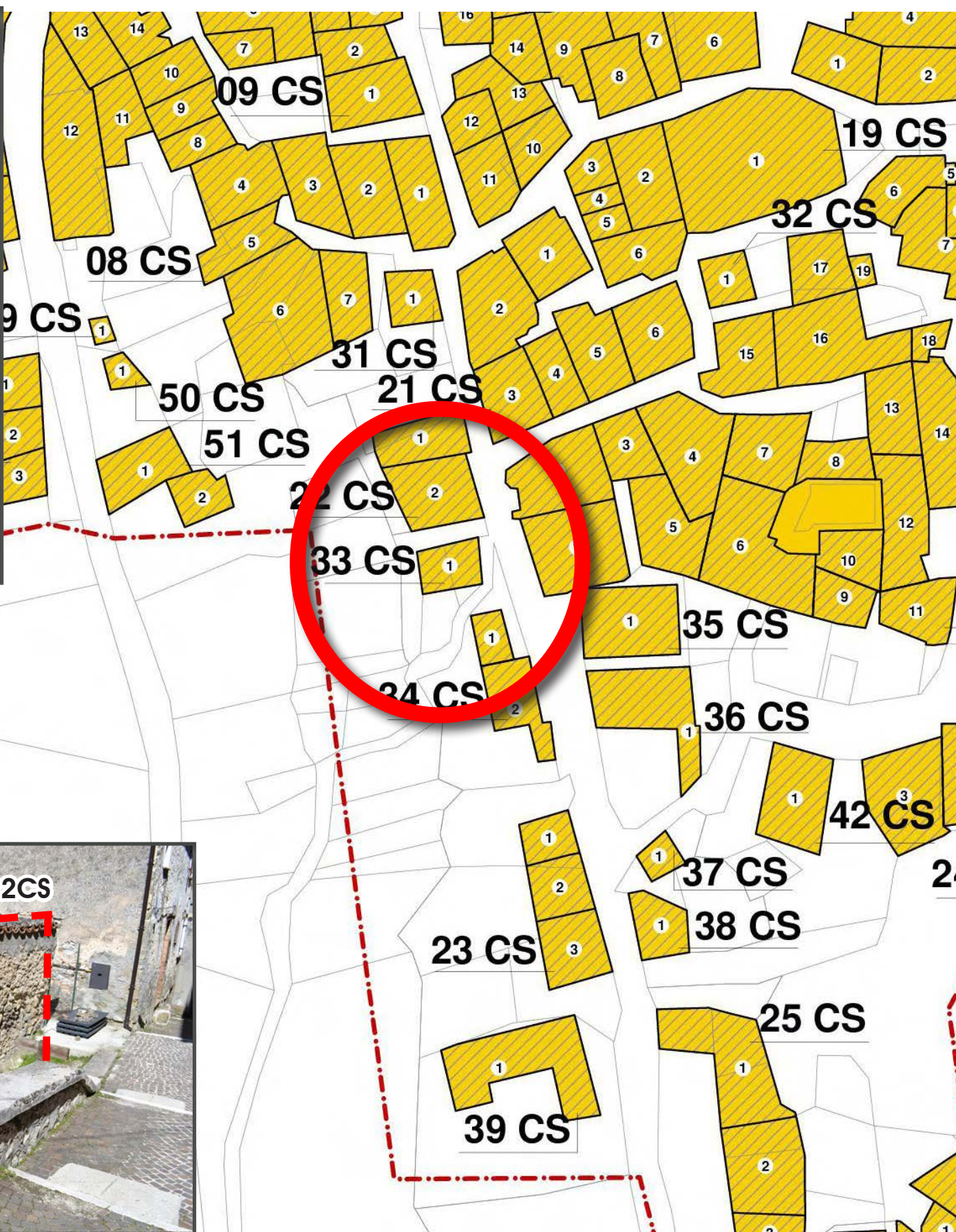


Inquadramento

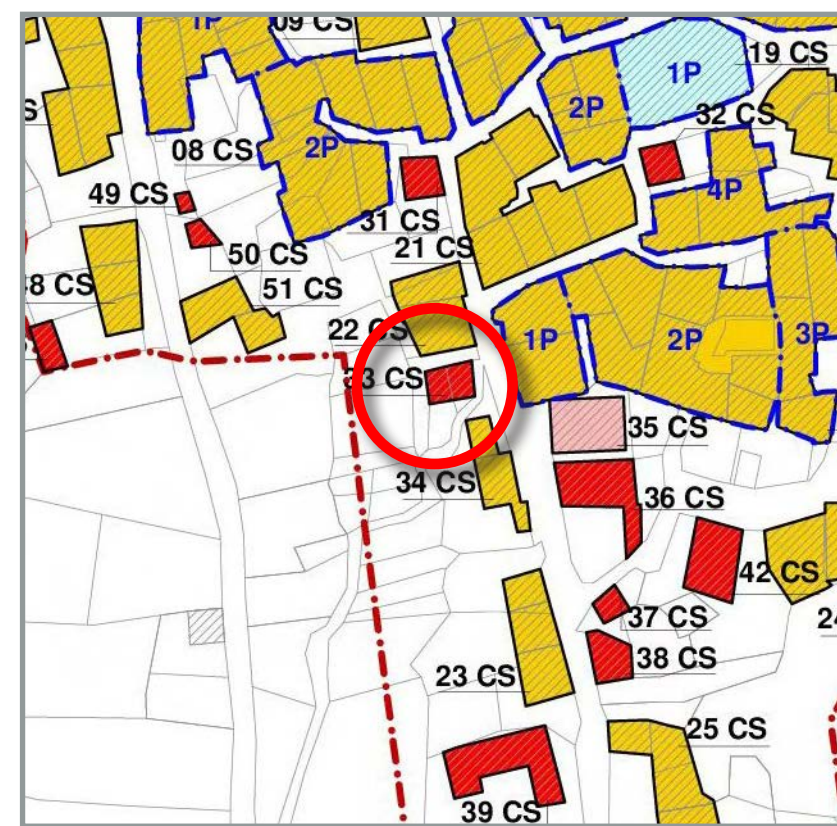




AMBITO LA TERRA. Schede conoscitive Aggregati Edilizi ed Edifici Singoli



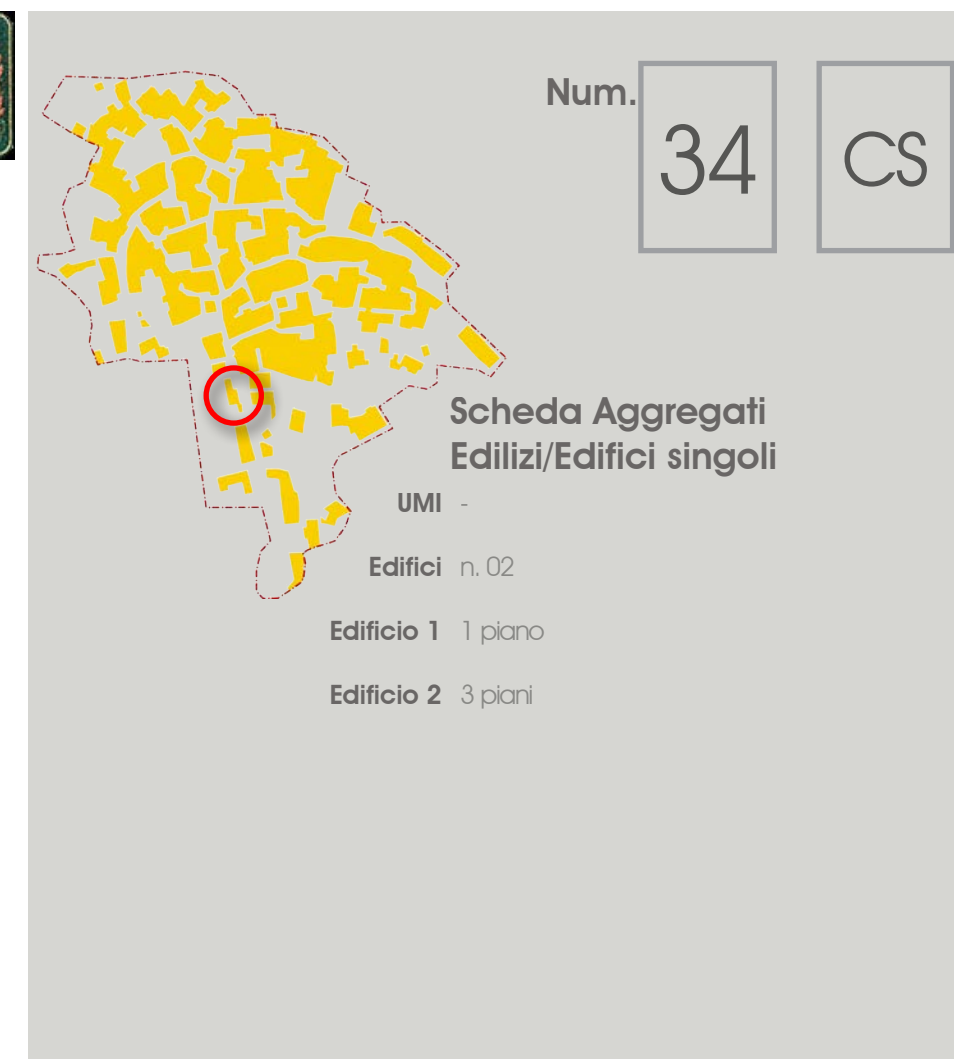
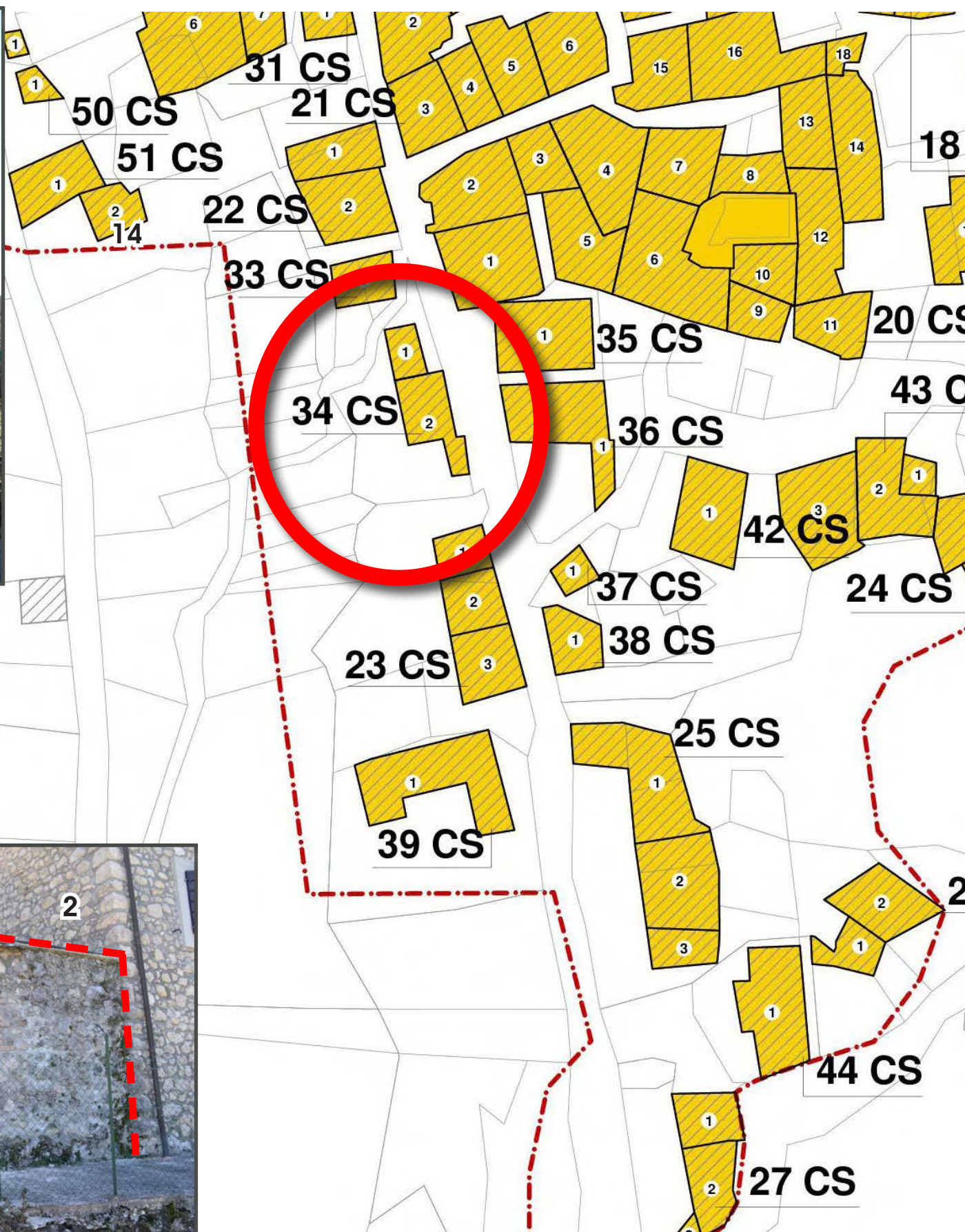

Inquadramento



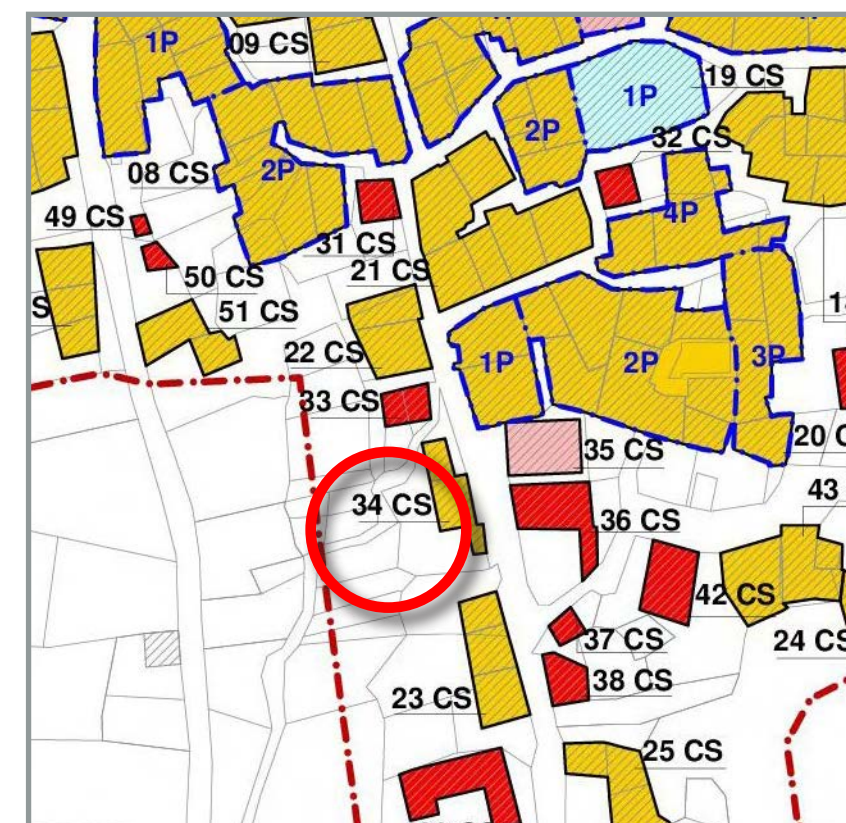
Schede Aggregati Edilizi ed Edifici singoli  
LA TERRA



AMBITO LA TERRA. Schede conoscitive Aggregati Edilizi ed Edifici Singoli



Inquadramento

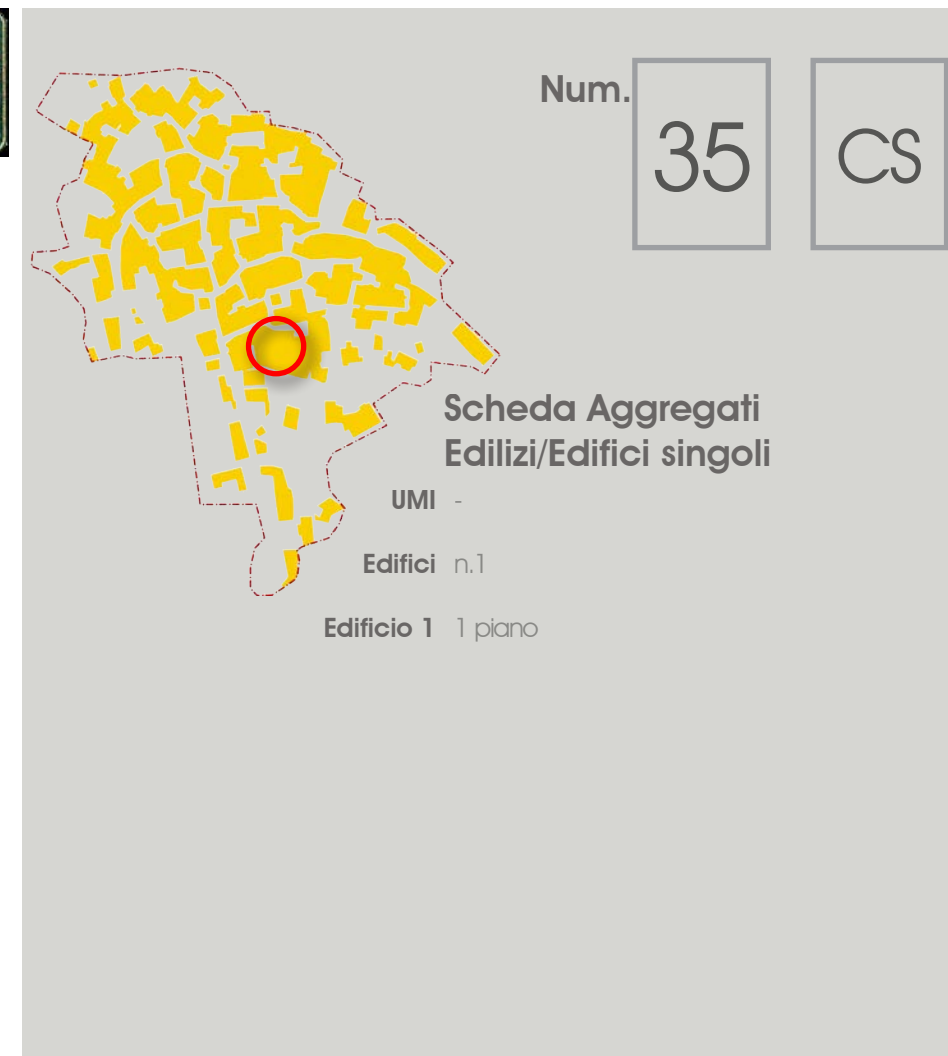
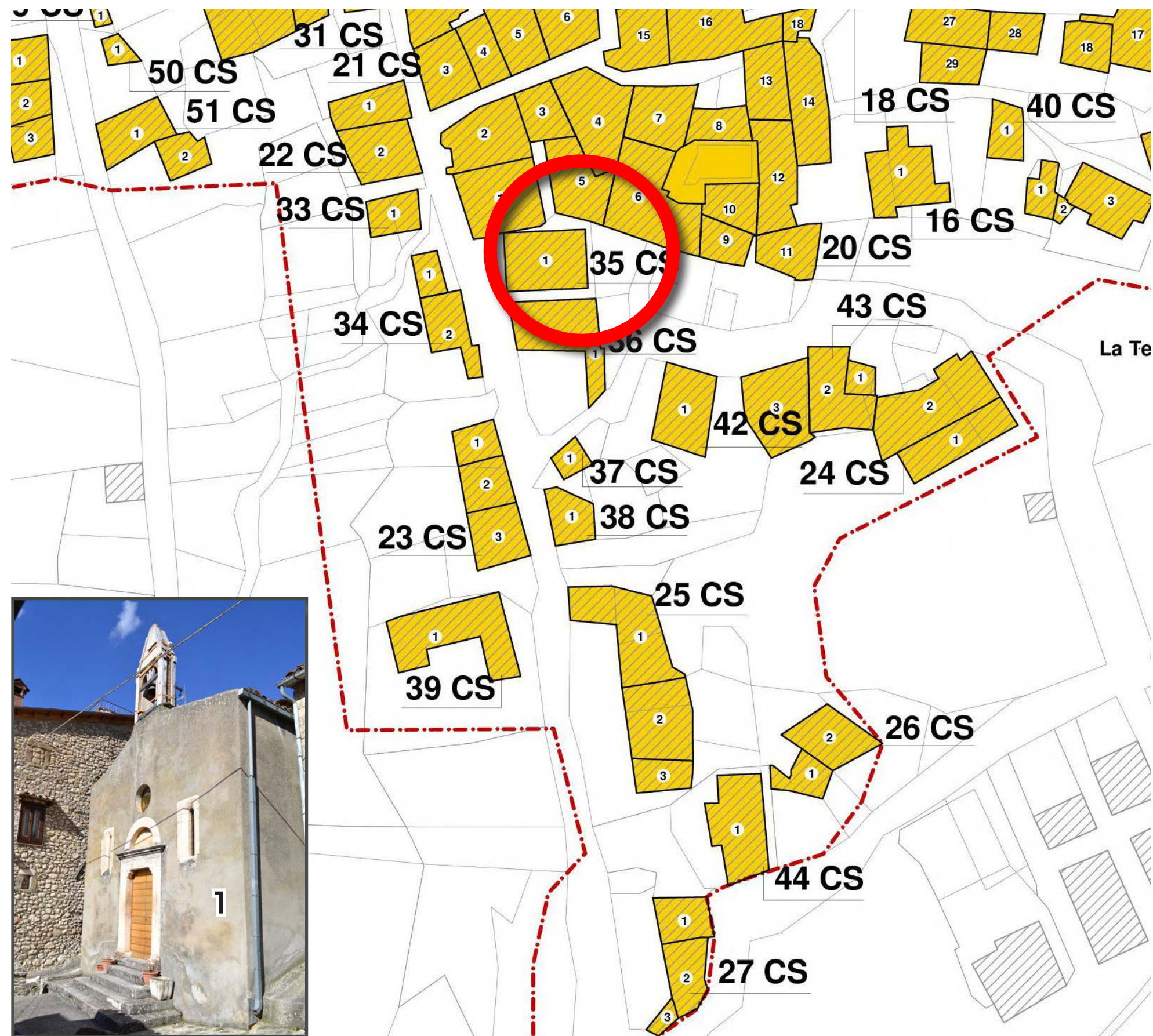


Piano di Ricostruzione  
AMBITO P1. LA TERRA

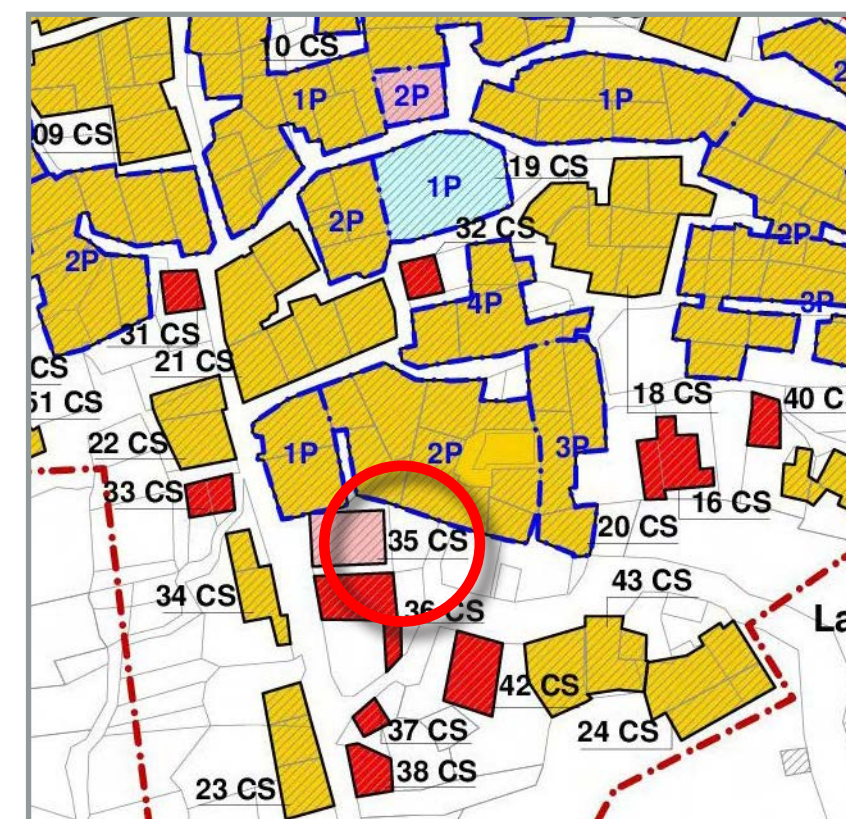
Schede Aggregati Edilizi ed Edifici singoli  
LA TERRA



AMBITO LA TERRA. Schede conoscitive Aggregati Edilizi ed Edifici Singoli



Inquadramento

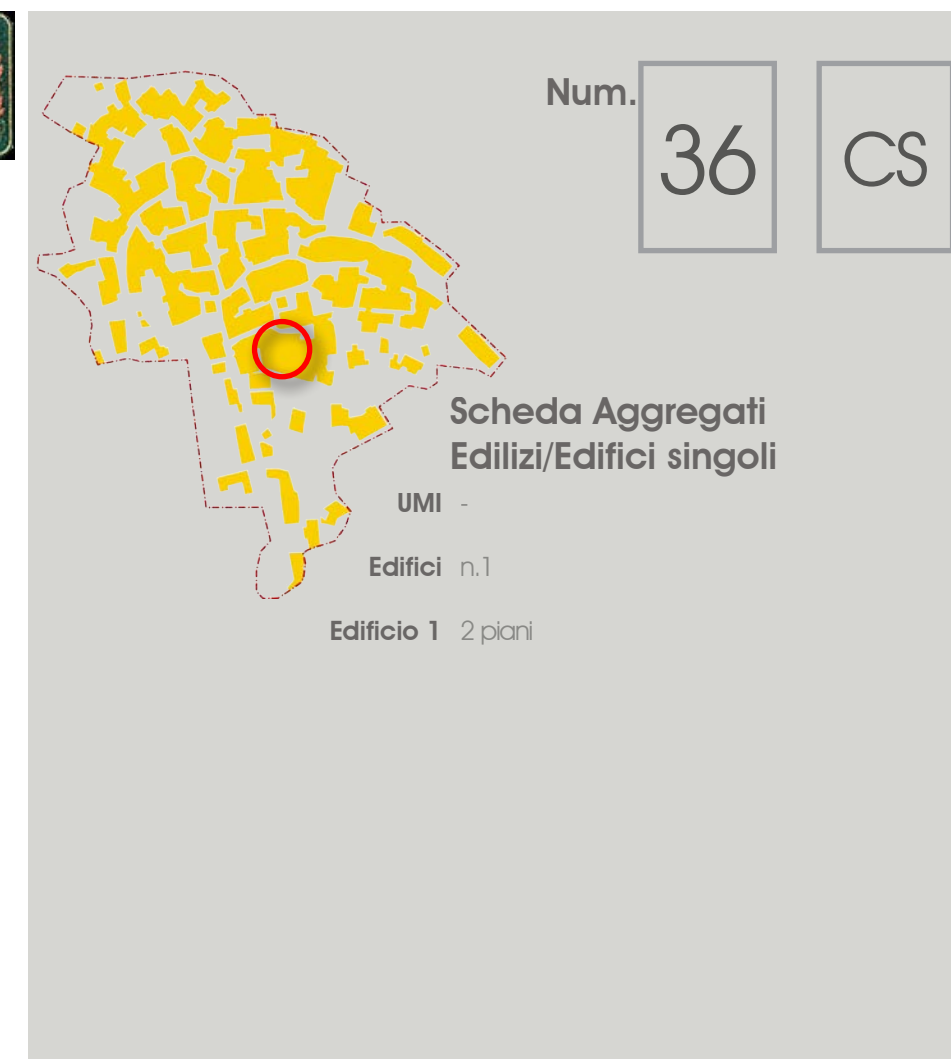
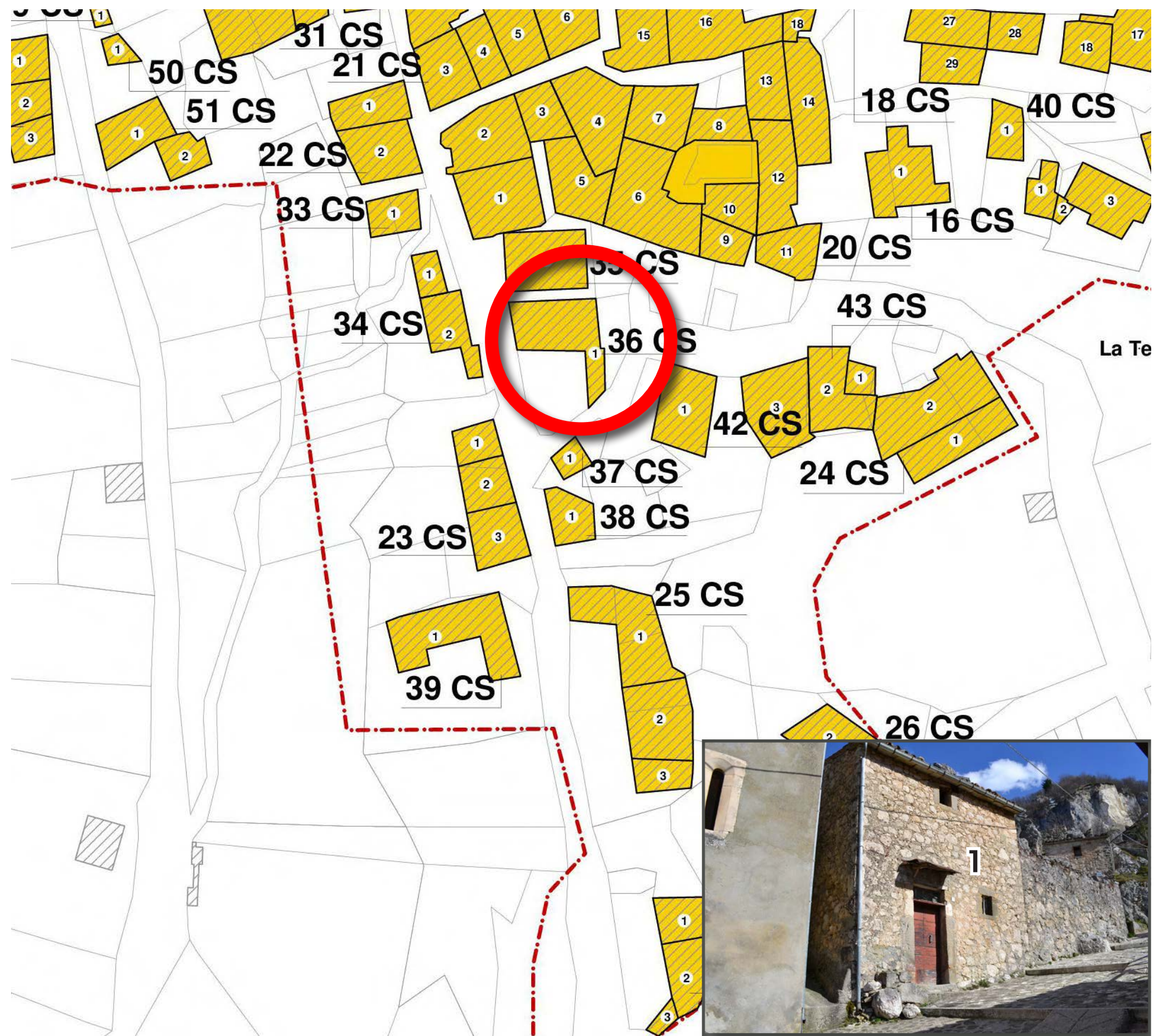


Piano di Ricostruzione  
AMBITO P1. LA TERRA

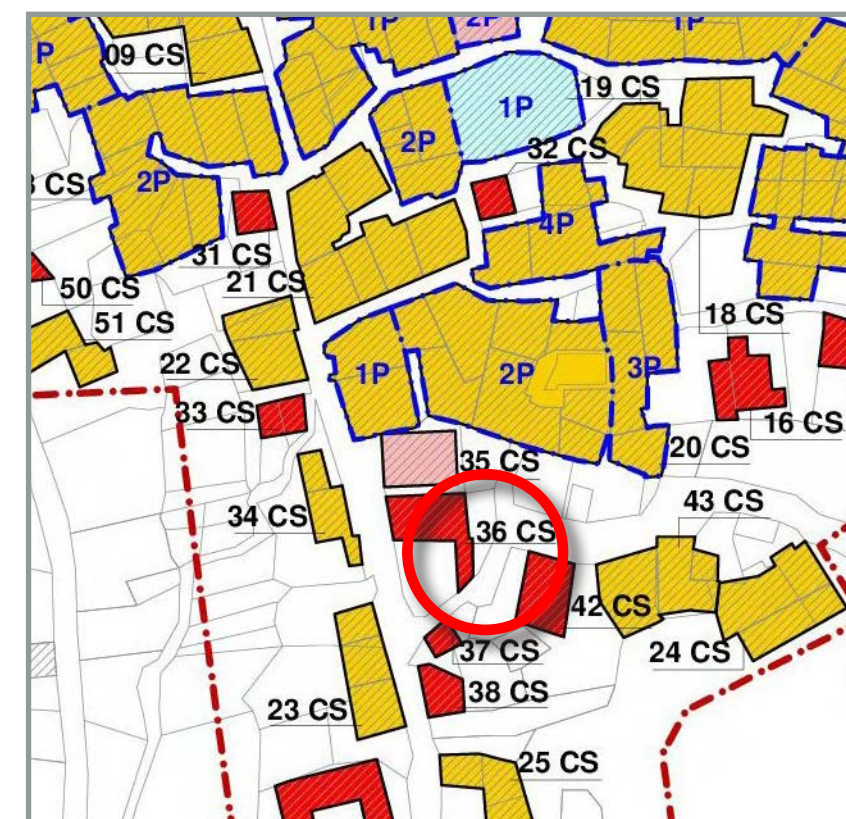
Schede Aggregati Edilizi ed Edifici singoli  
LA TERRA



AMBITO LA TERRA. Schede conoscitive Aggregati Edilizi ed Edifici Singoli



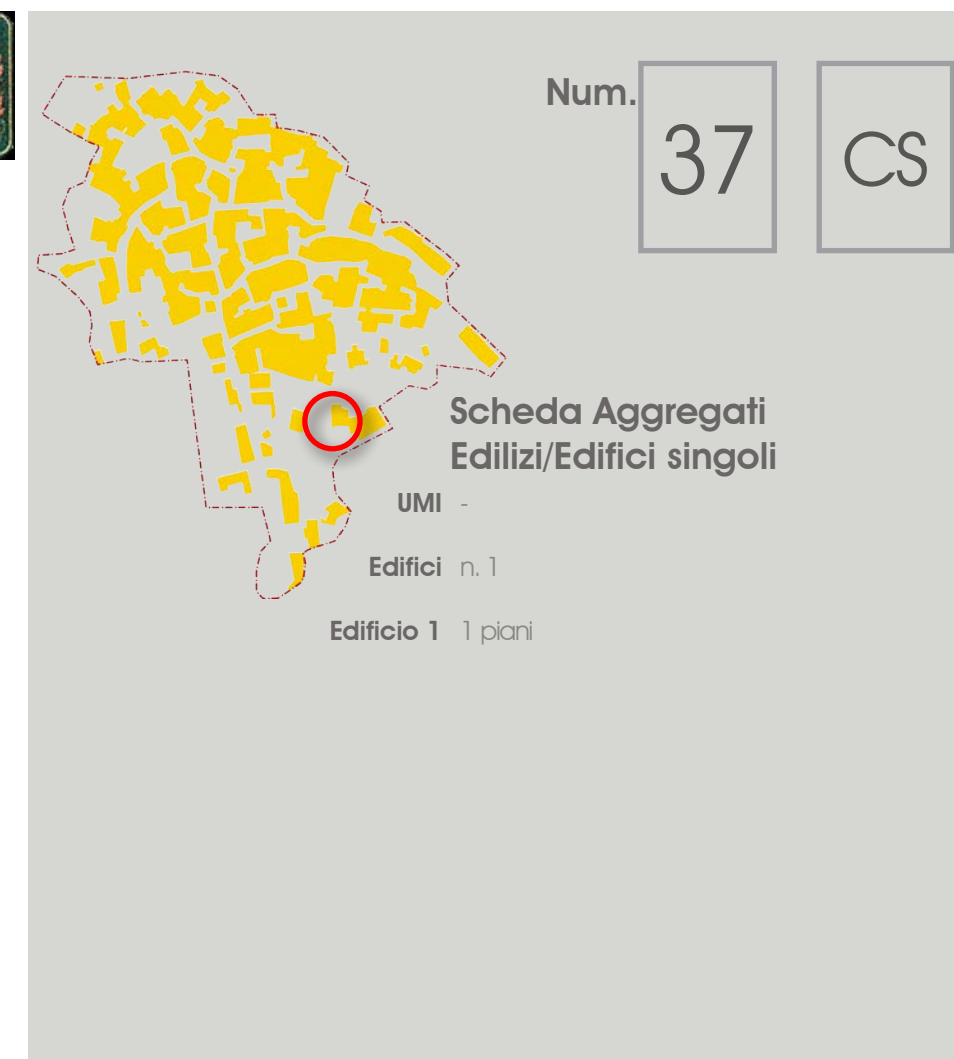
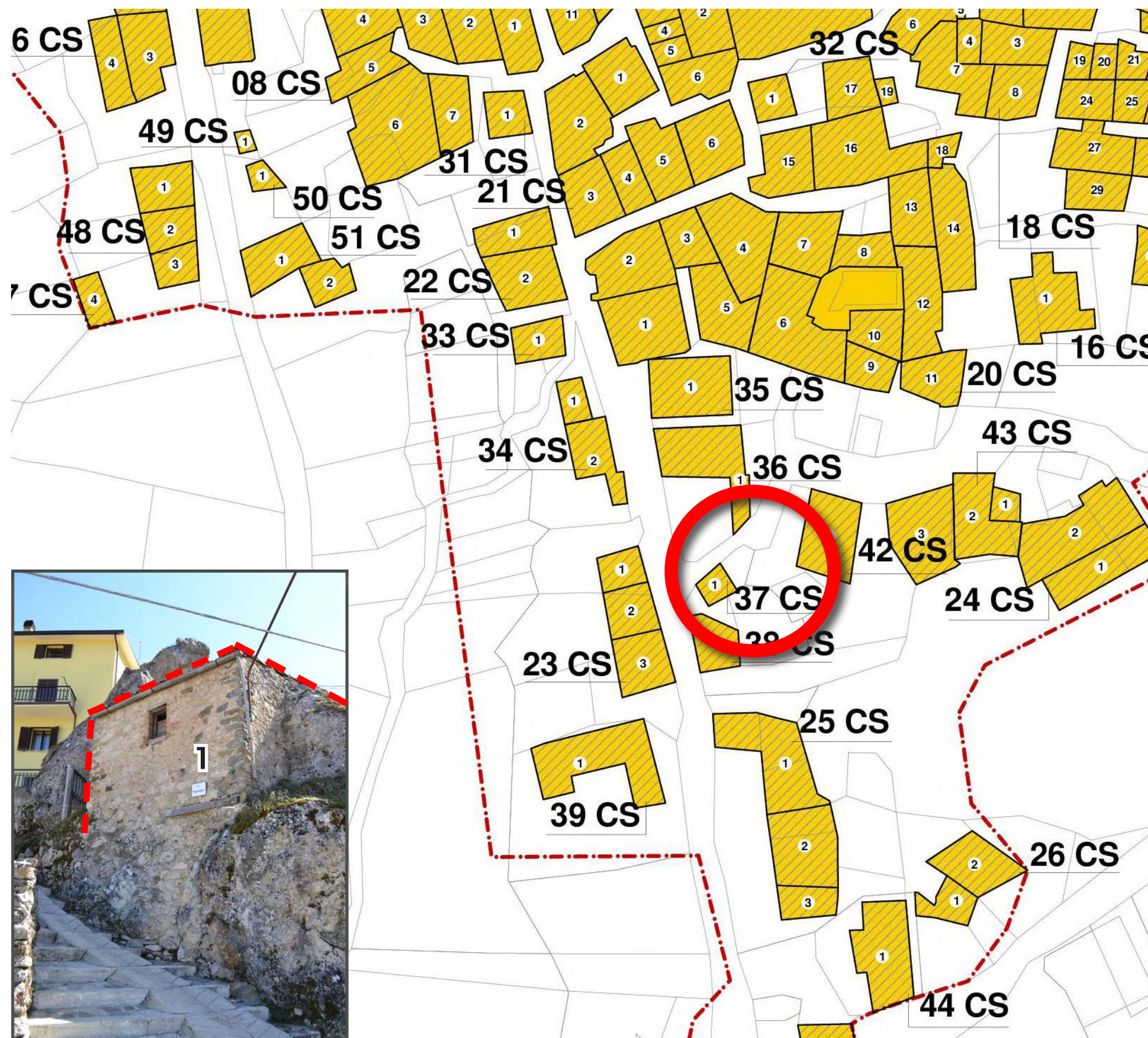
Inquadramento



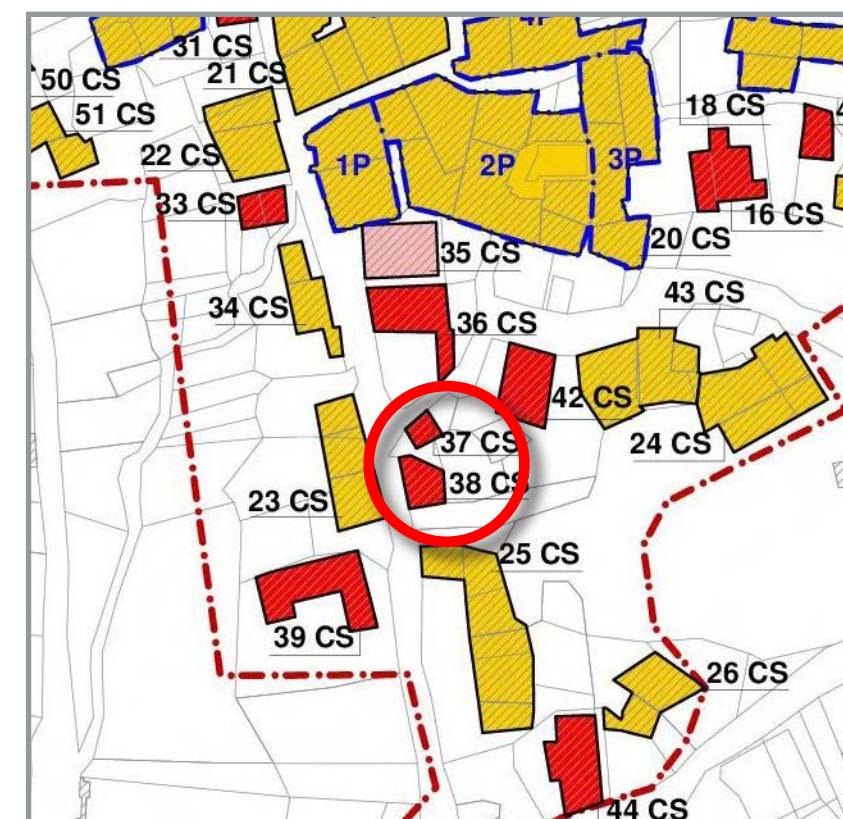
Schede Aggregati Edilizi ed Edifici singoli  
LA TERRA



AMBITO LA TERRA. Schede conoscitive Aggregati Edilizi ed Edifici Singoli



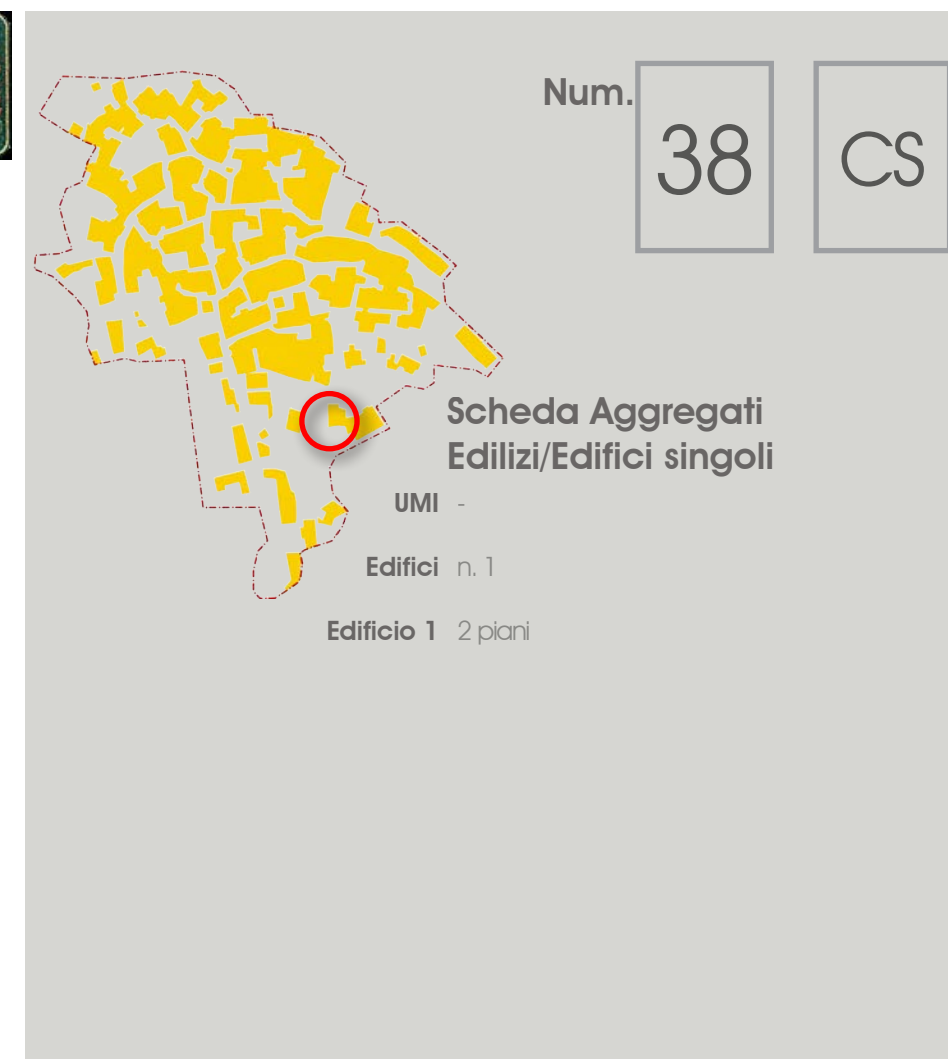
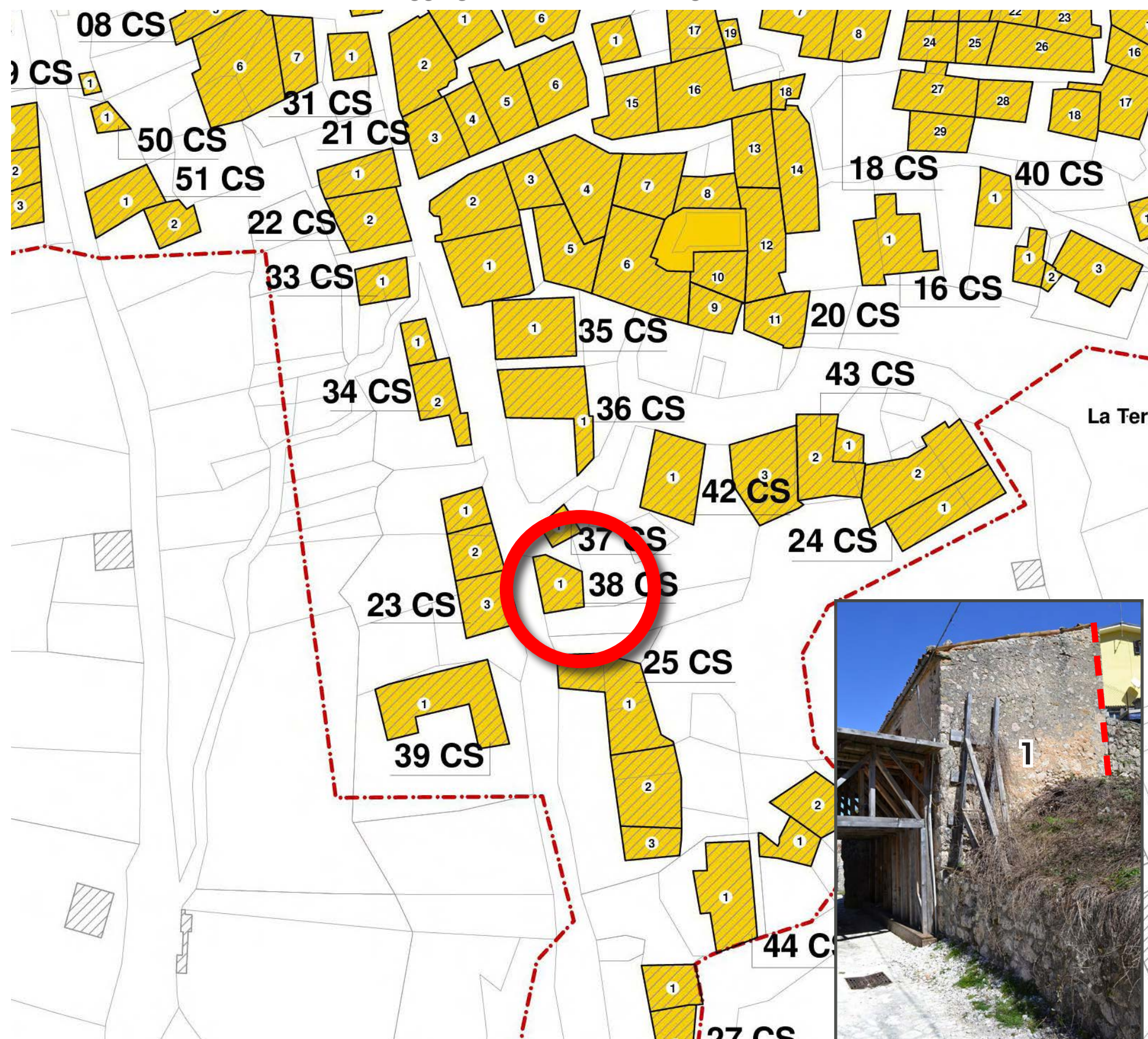
Inquadramento



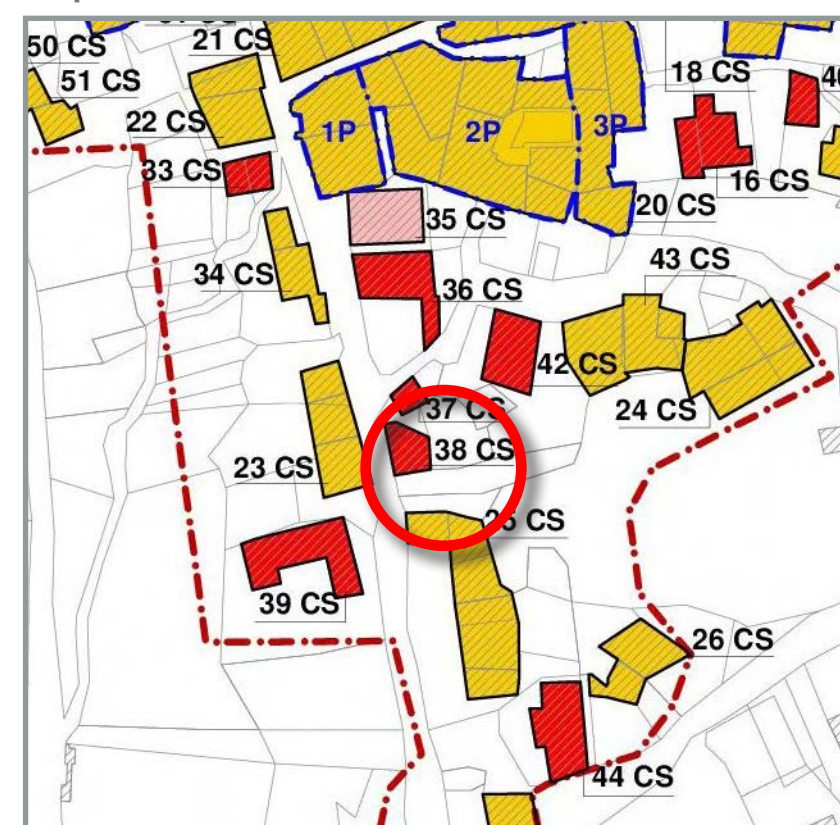
Schede Aggregati Edilizi ed Edifici singoli  
LA TERRA



AMBITO LA TERRA. Schede conoscitive Aggregati Edilizi ed Edifici Singoli

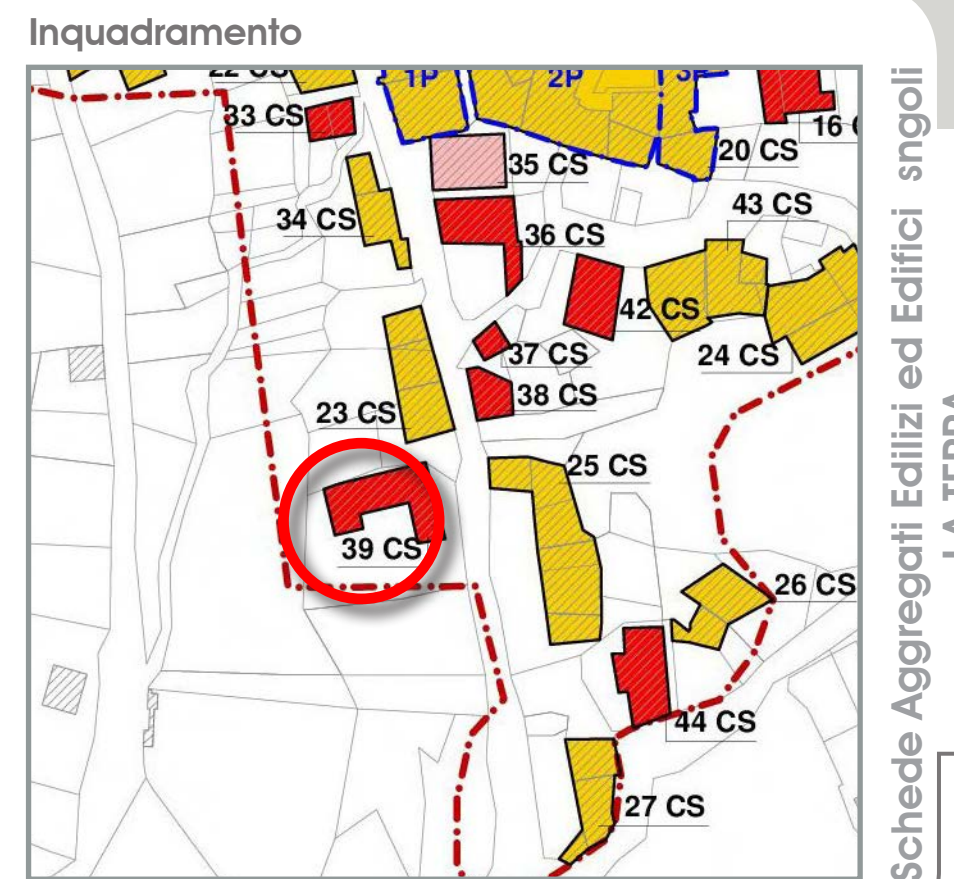
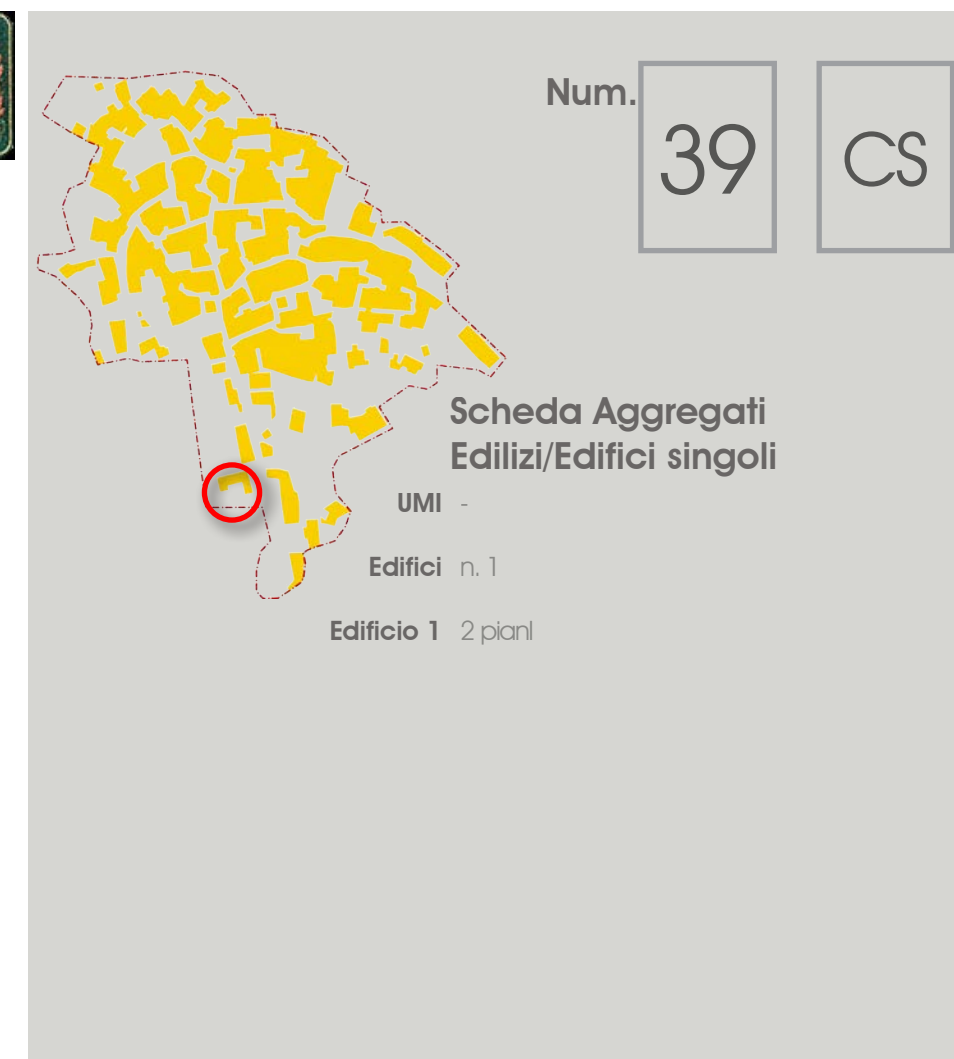
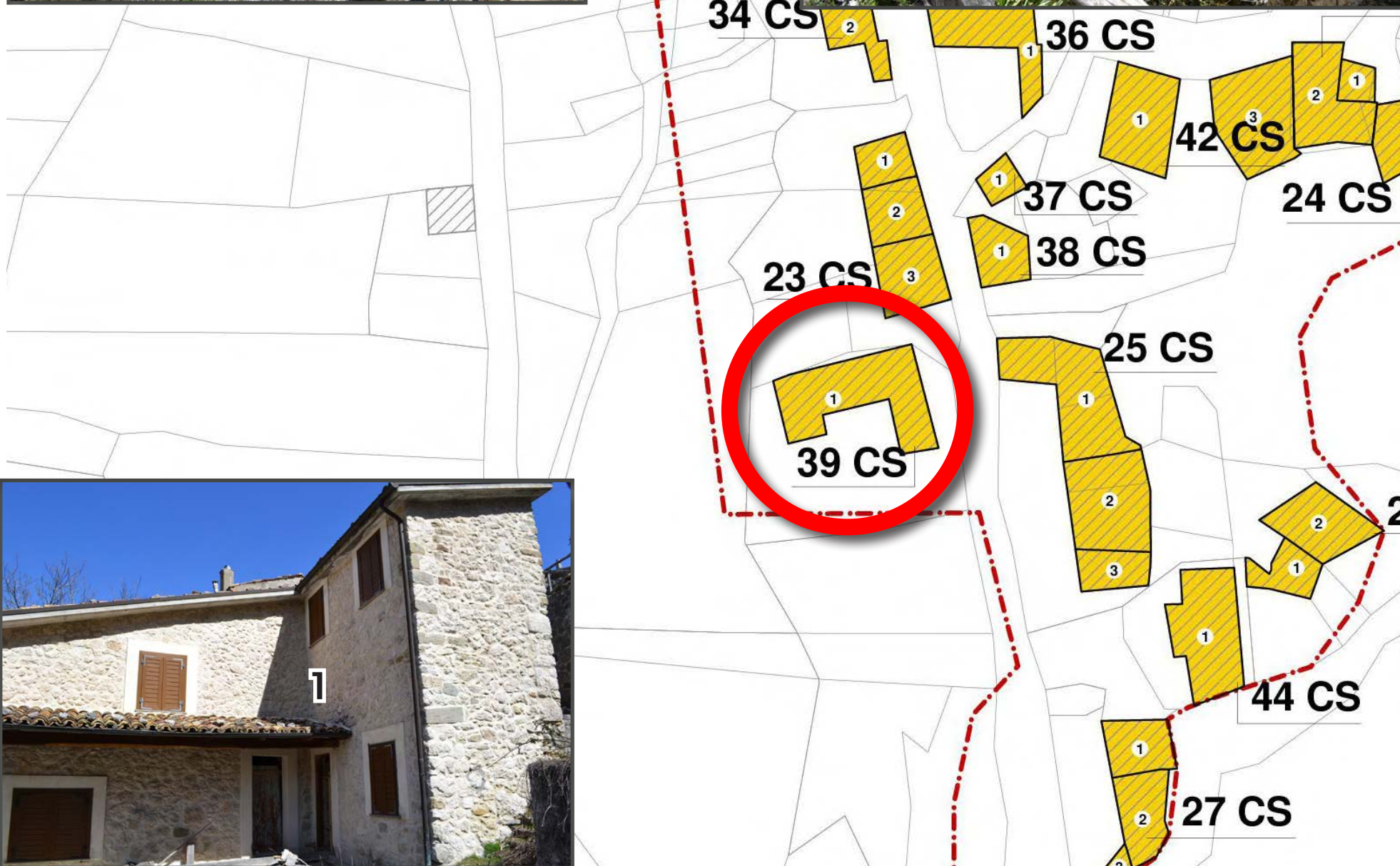


Inquadramento



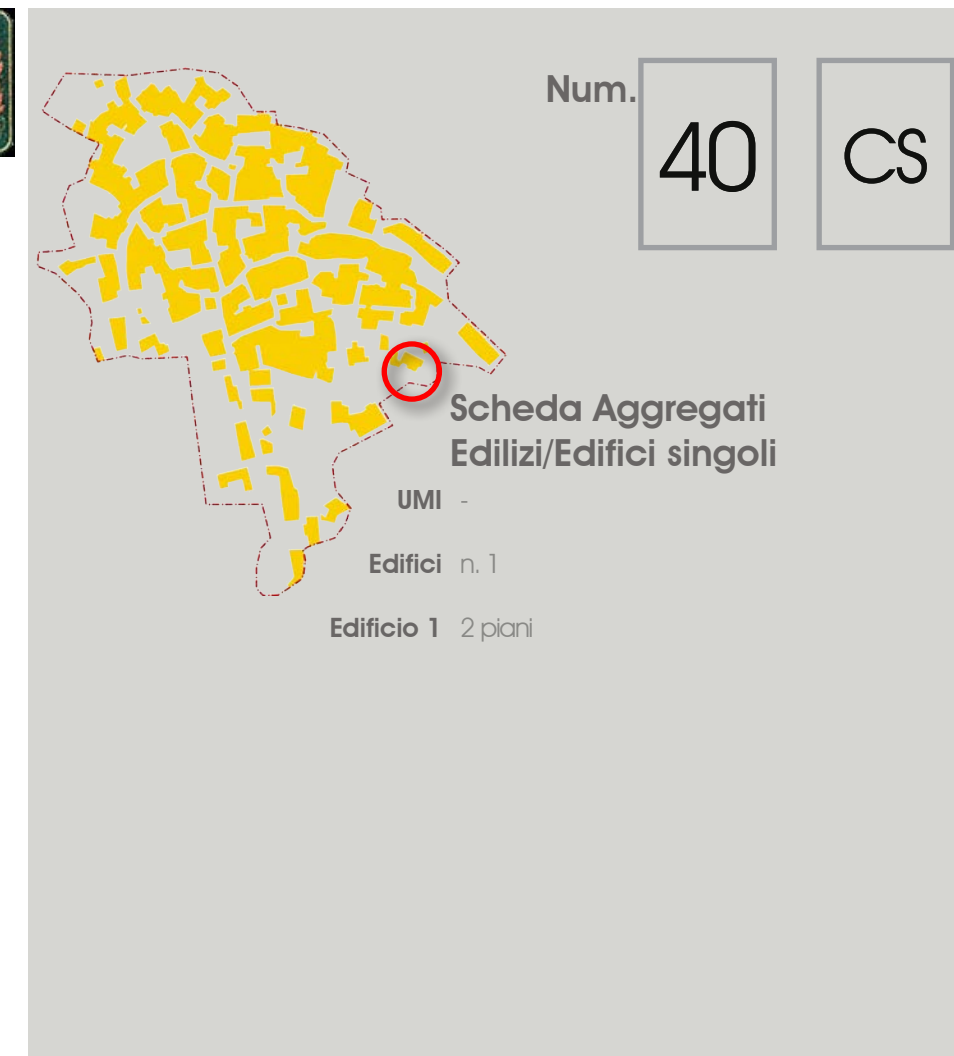
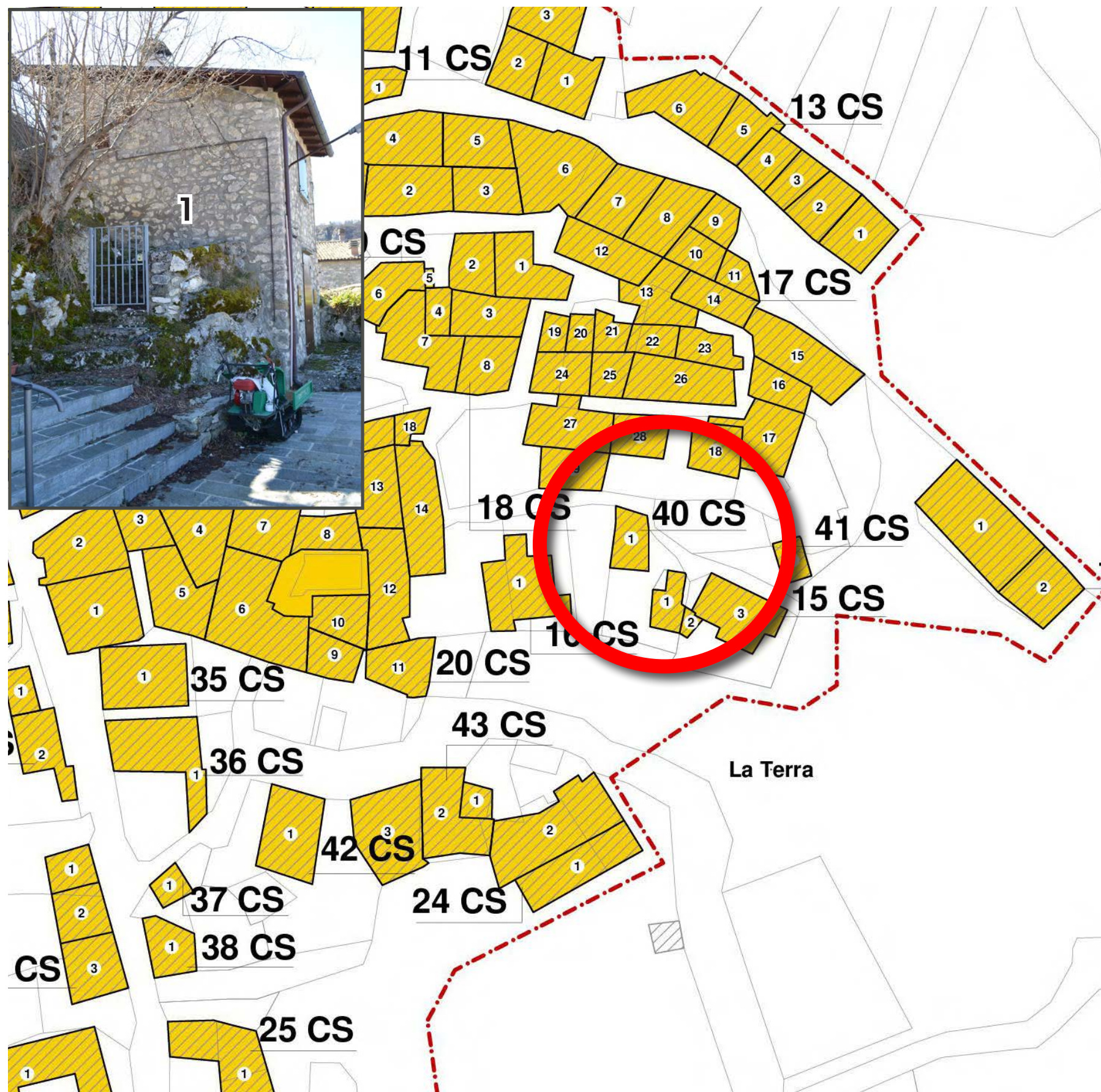
Schede Aggregati Edilizi ed Edifici singoli  
LA TERRA



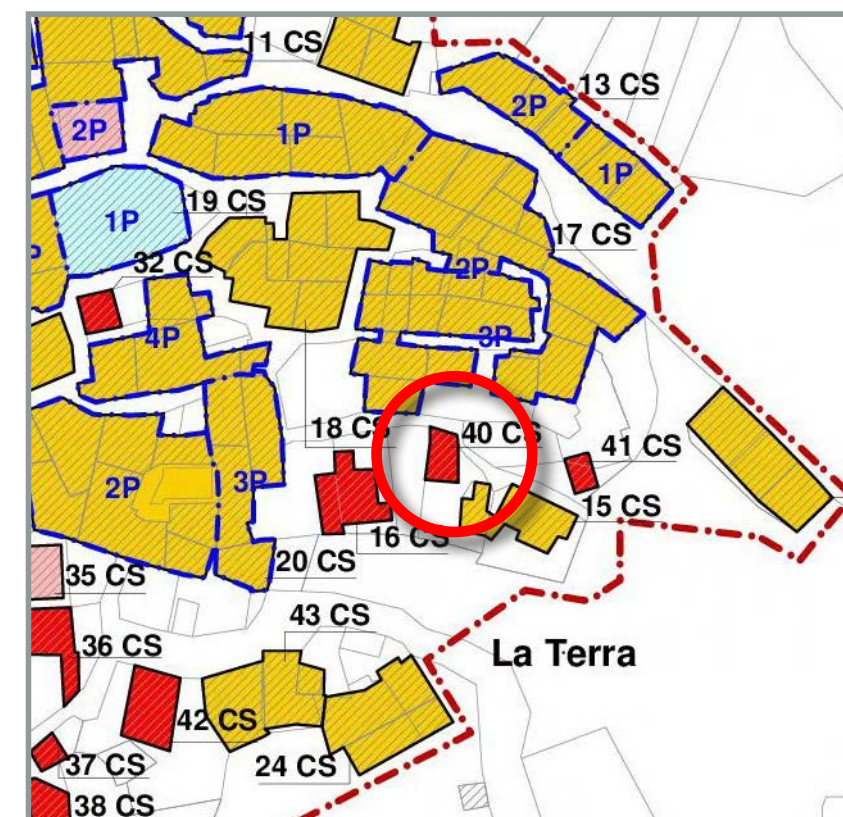




AMBITO LA TERRA. Schede conoscitive Aggregati Edilizi ed Edifici Singoli

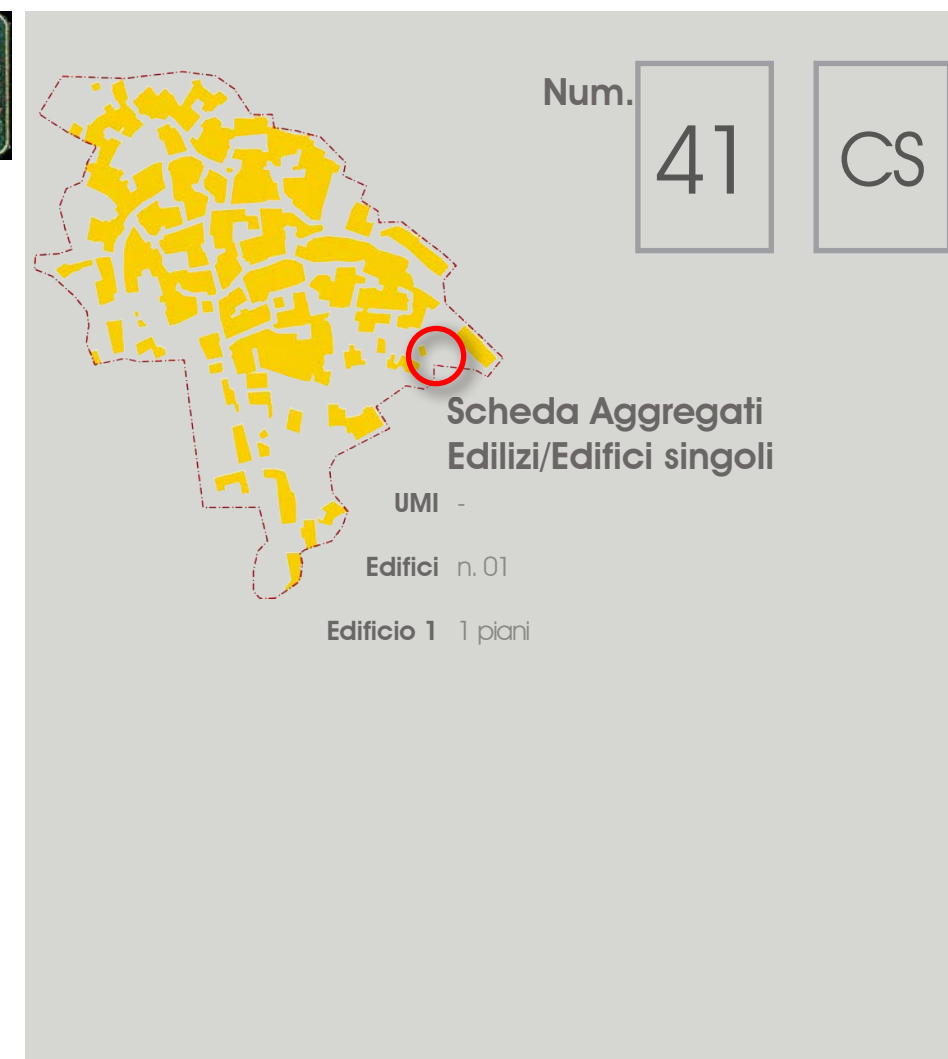


Inquadramento

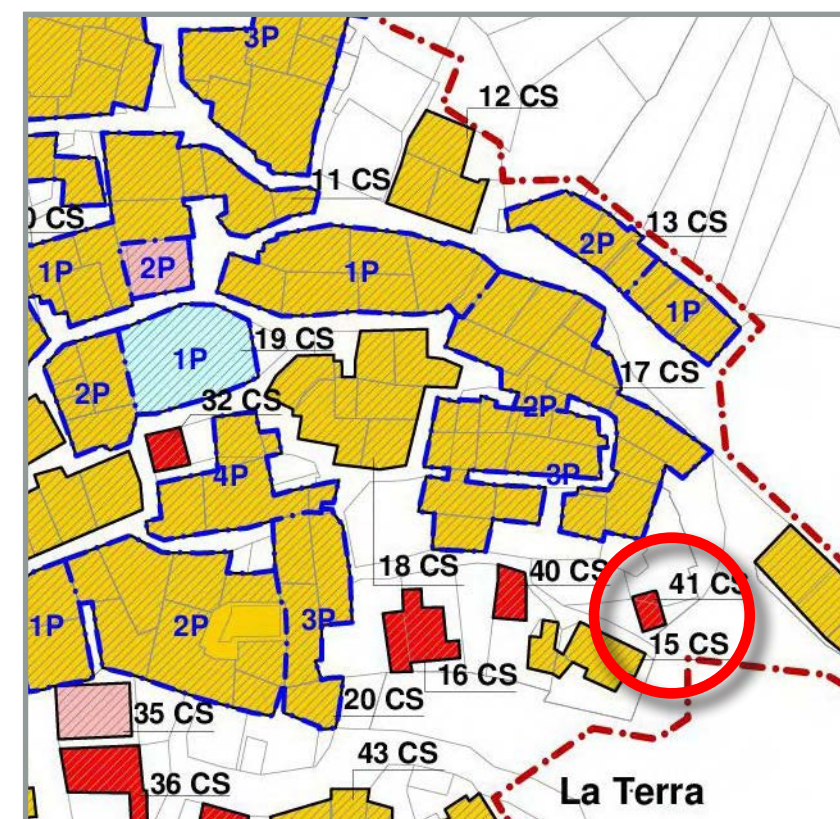




AMBITO LA TERRA. Schede conoscitive Aggregati Edilizi ed Edifici Singoli

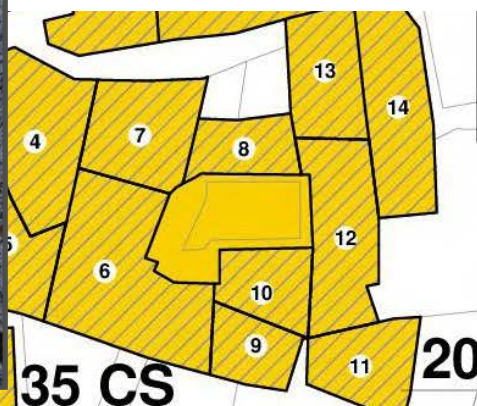


Inquadramento





AMBITO LA TERRA. Schede conoscitive Aggregati Edilizi ed Edifici Singoli



1 C  
CS

Num. **42** **CS**

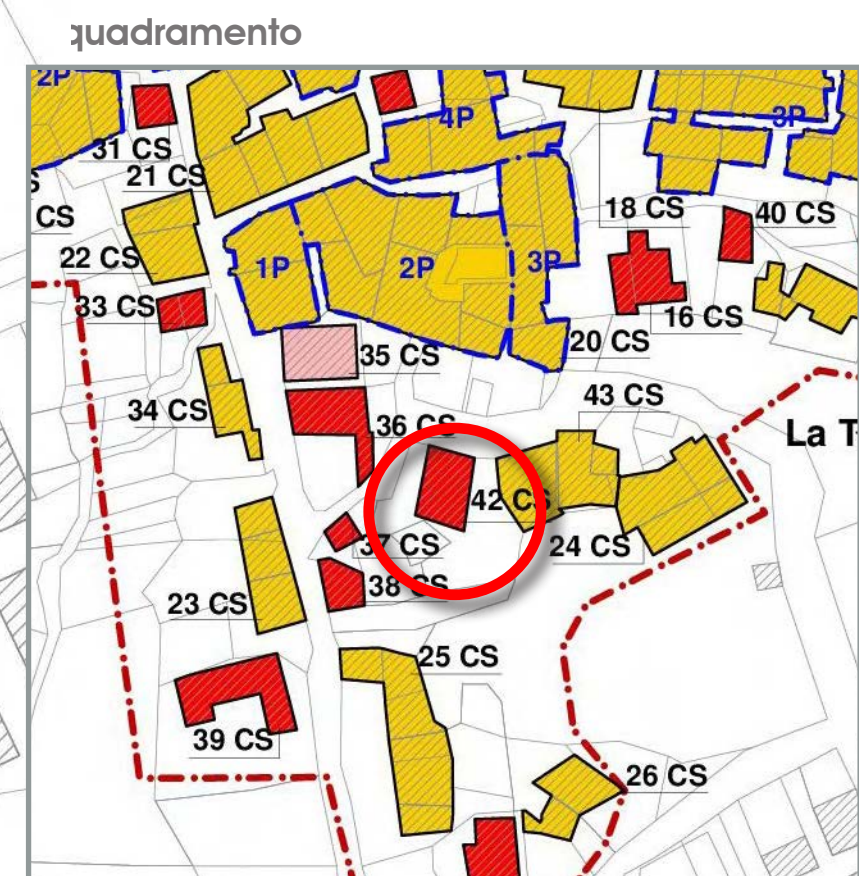
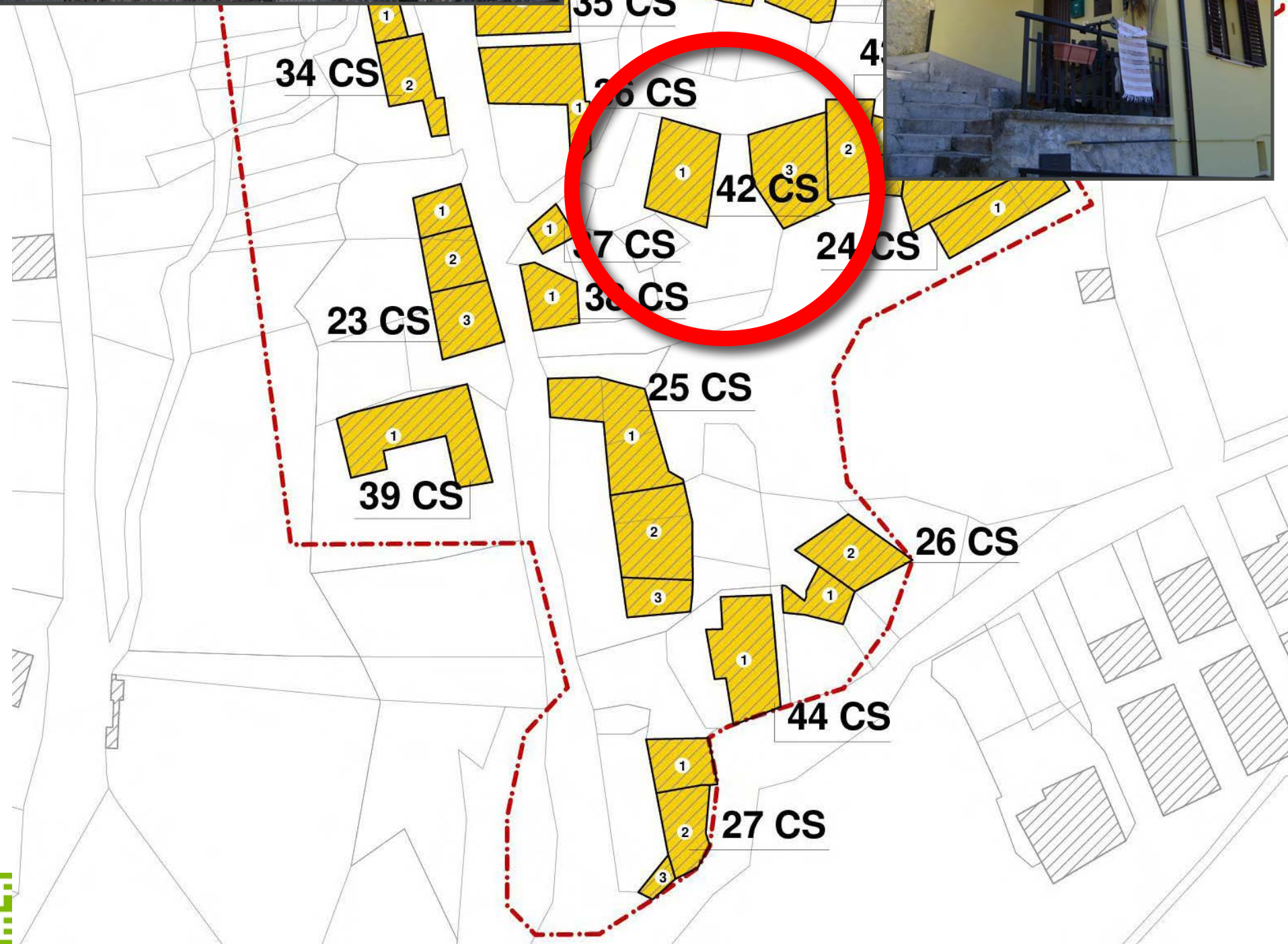
Scheda Aggregati Edilizi/Edifici singoli

UMI -

Edifici n. 1

Edificio 1 4 piani

75



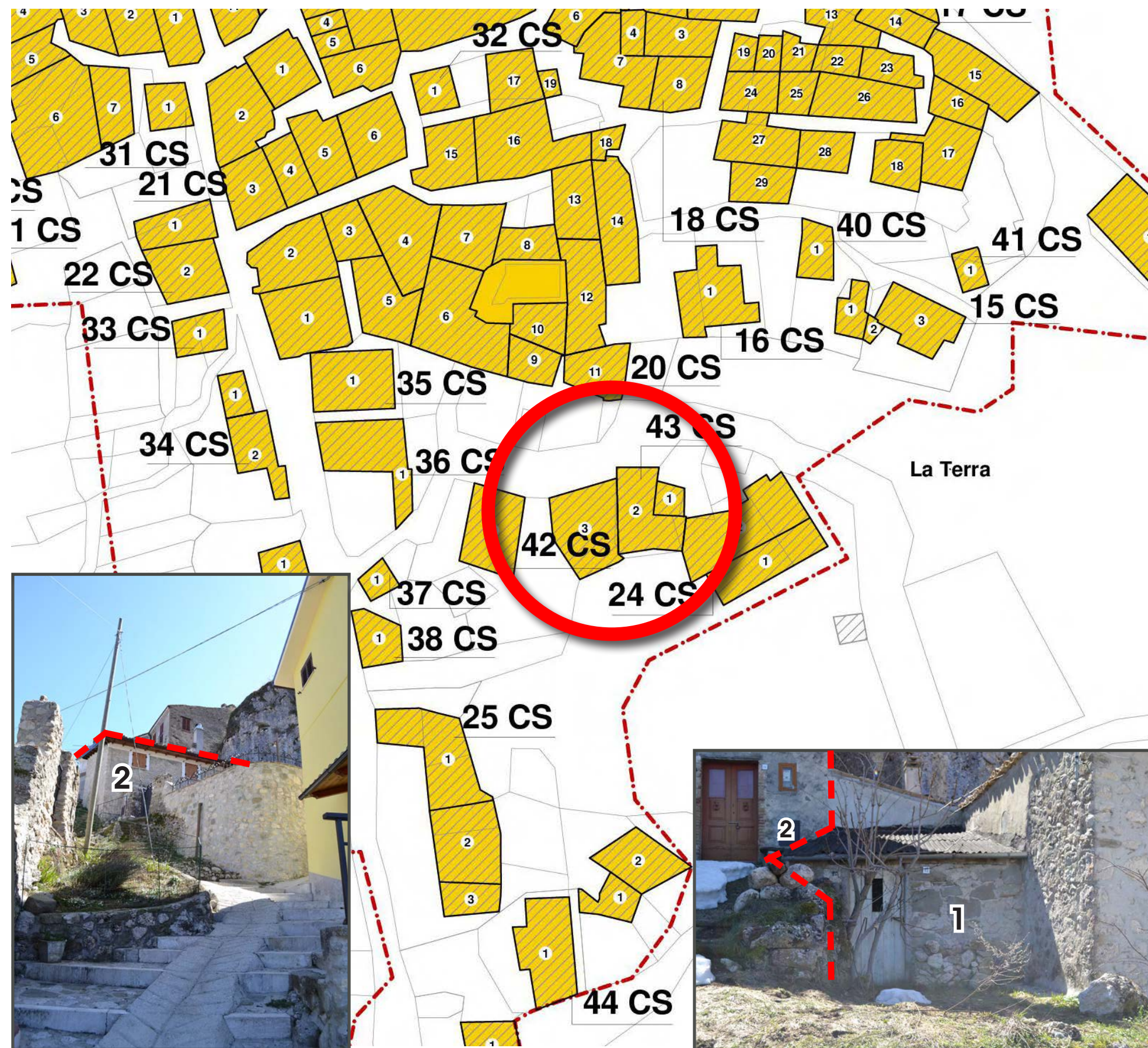
Piano di Ricostruzione  
AMBITO P1. LA TERRA



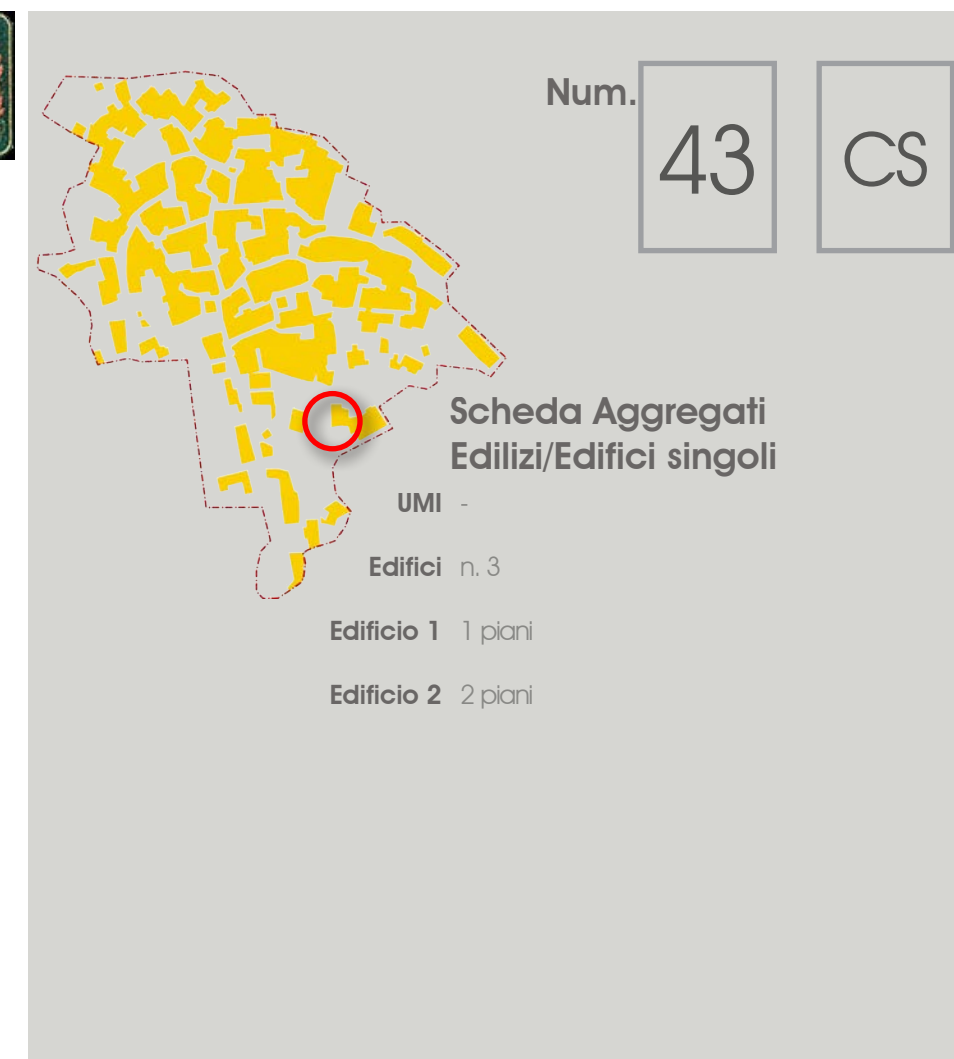

Schede Aggregati Edilizi ed Edifici singoli  
LA TERRA



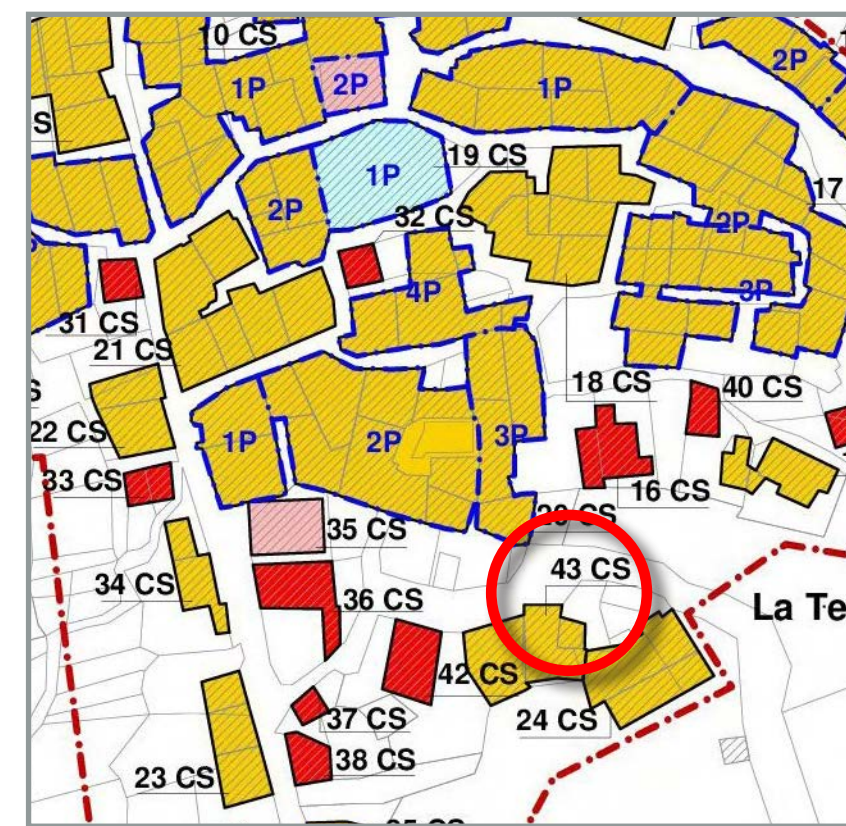
AMBITO LA TERRA. Schede conoscitive Aggregati Edilizi ed Edifici Singoli



76

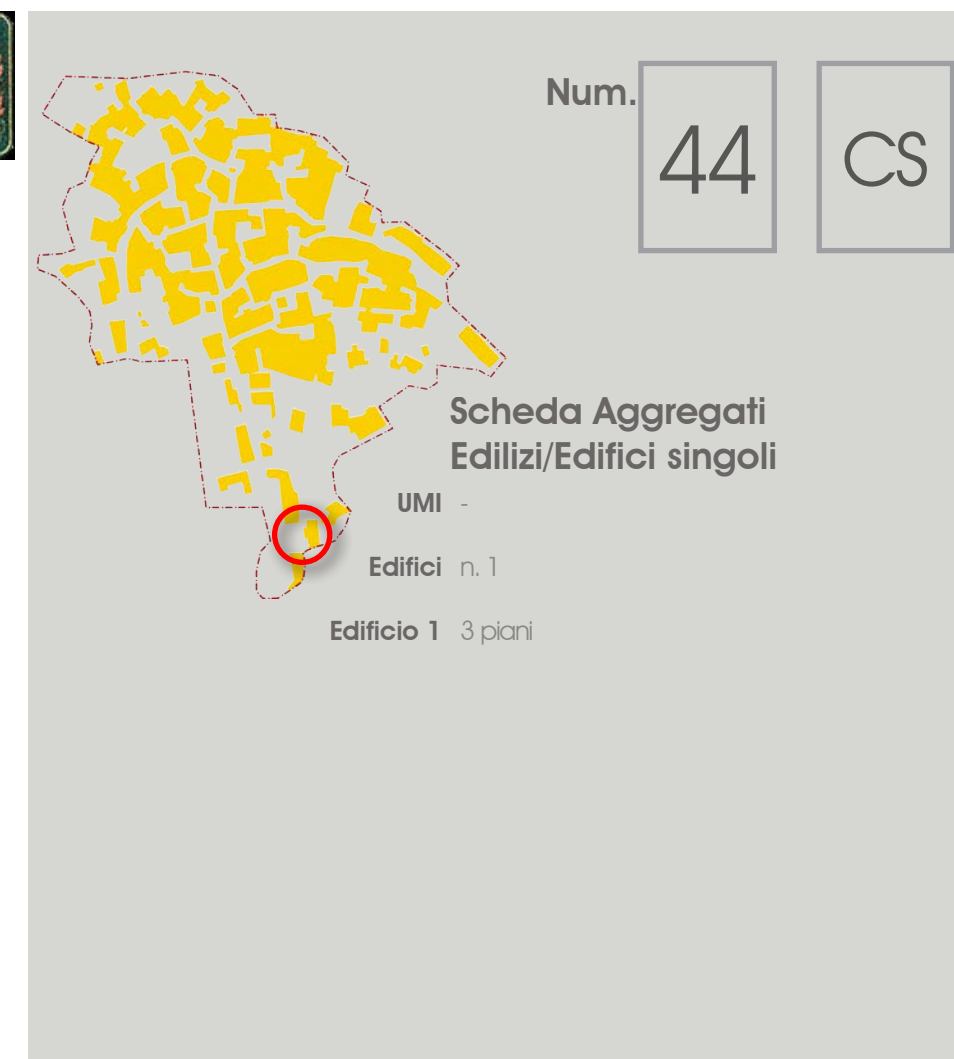


Inquadramento

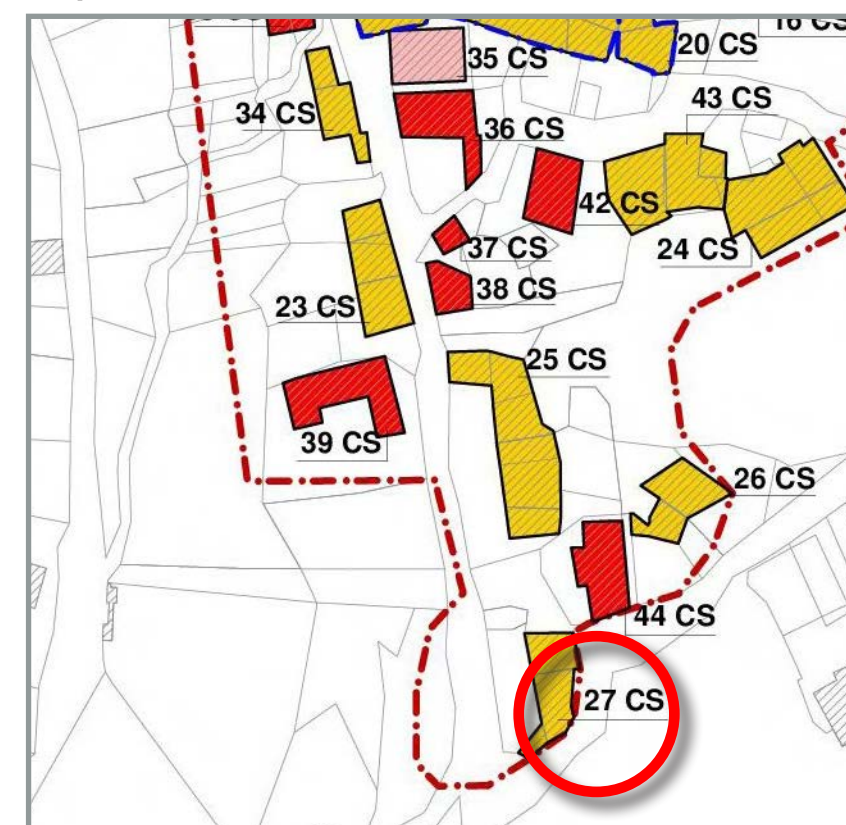




AMBITO LA TERRA. Schede conoscitive Aggregati Edilizi ed Edifici Singoli

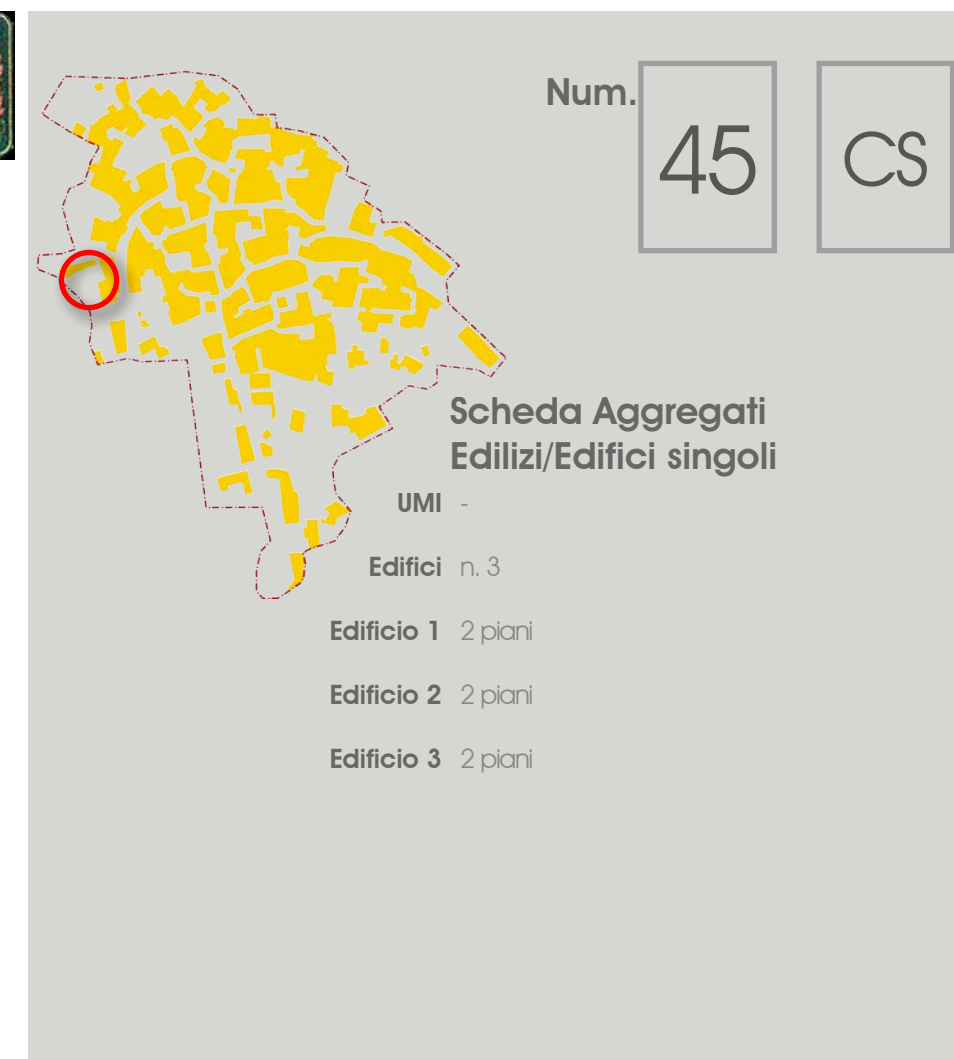
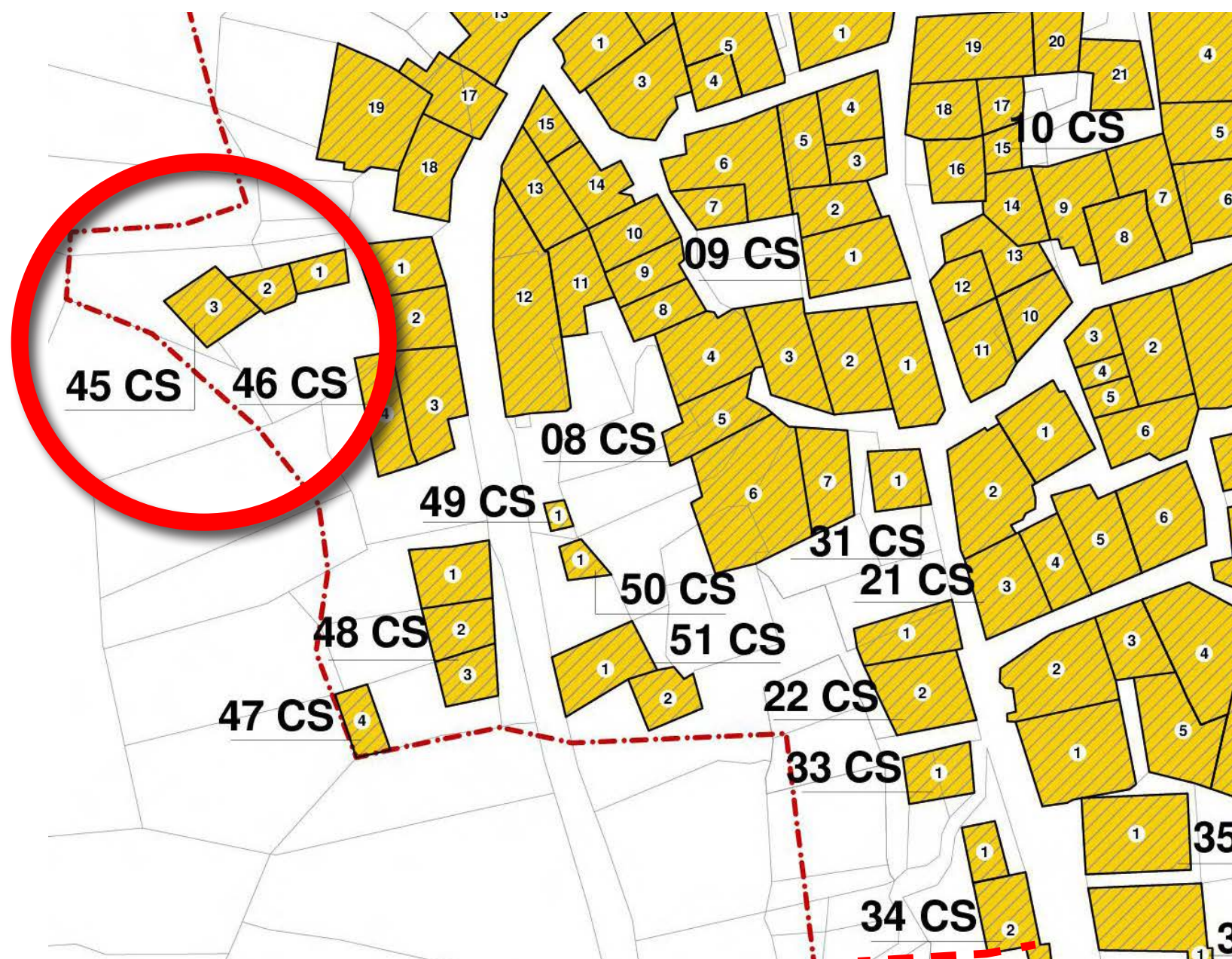


Inquadramento



Schede Aggregati Edilizi ed Edifici singoli  
LA TERRA

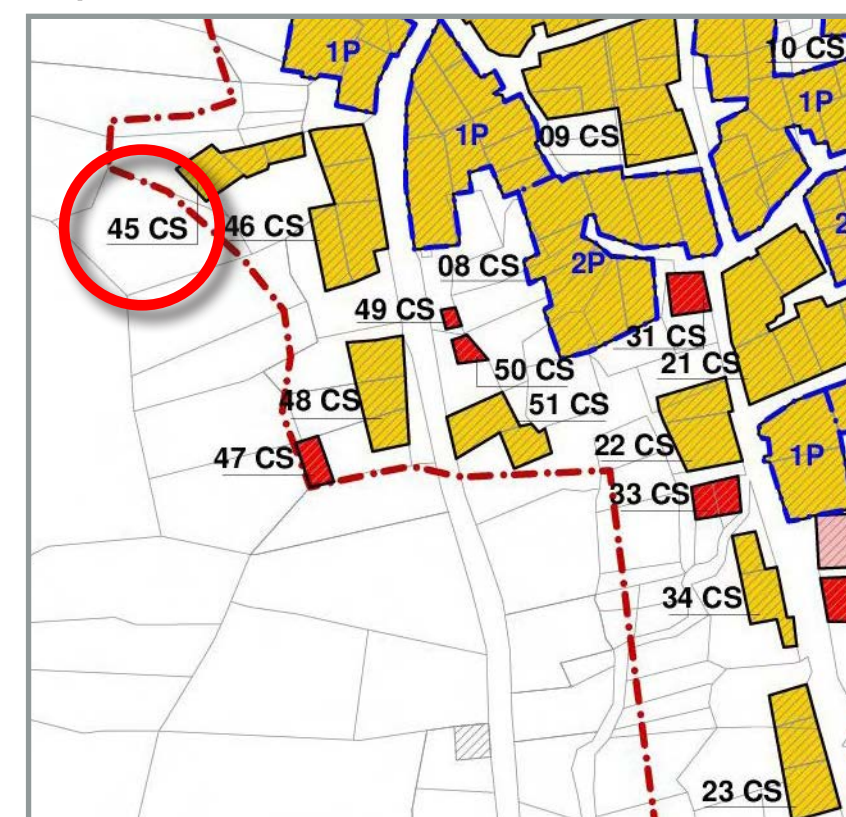




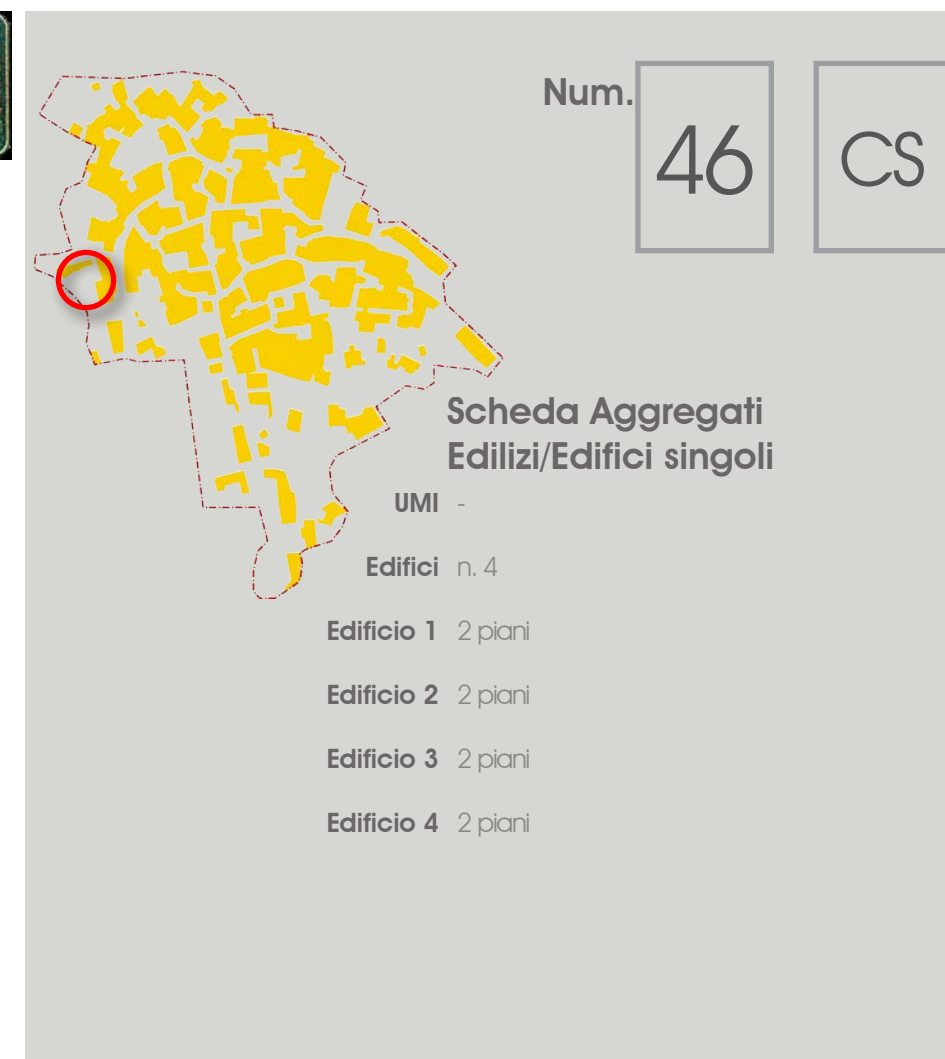
78



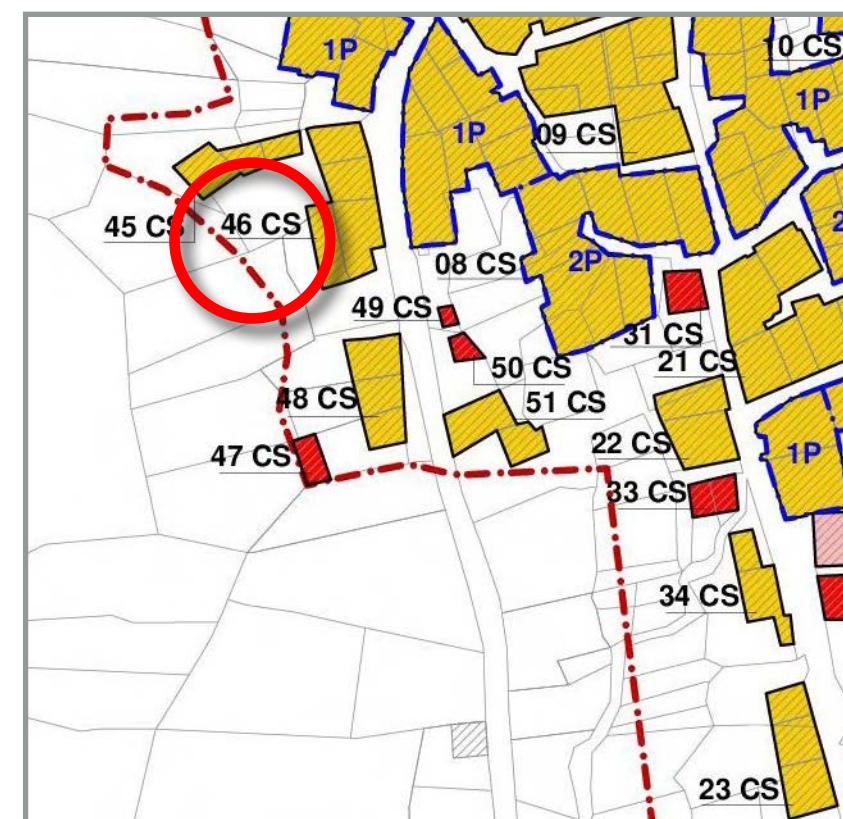
#### Inquadramento



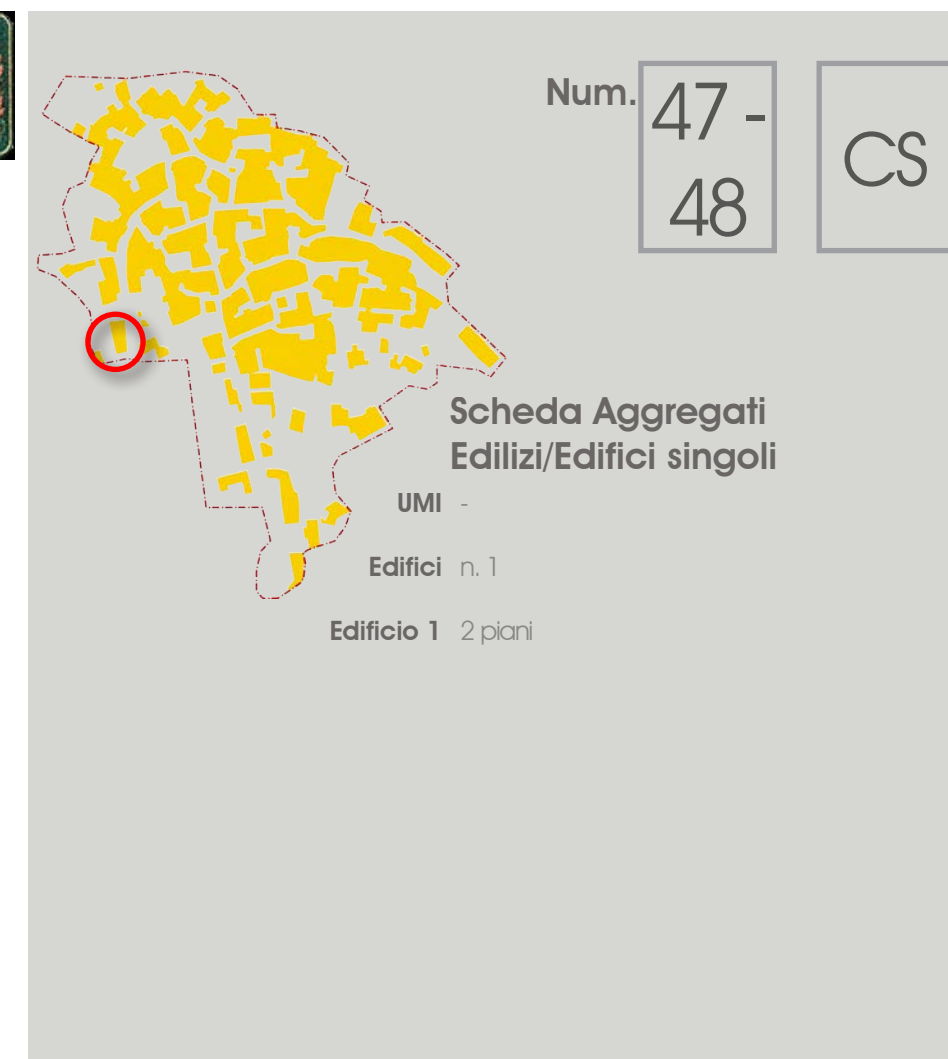
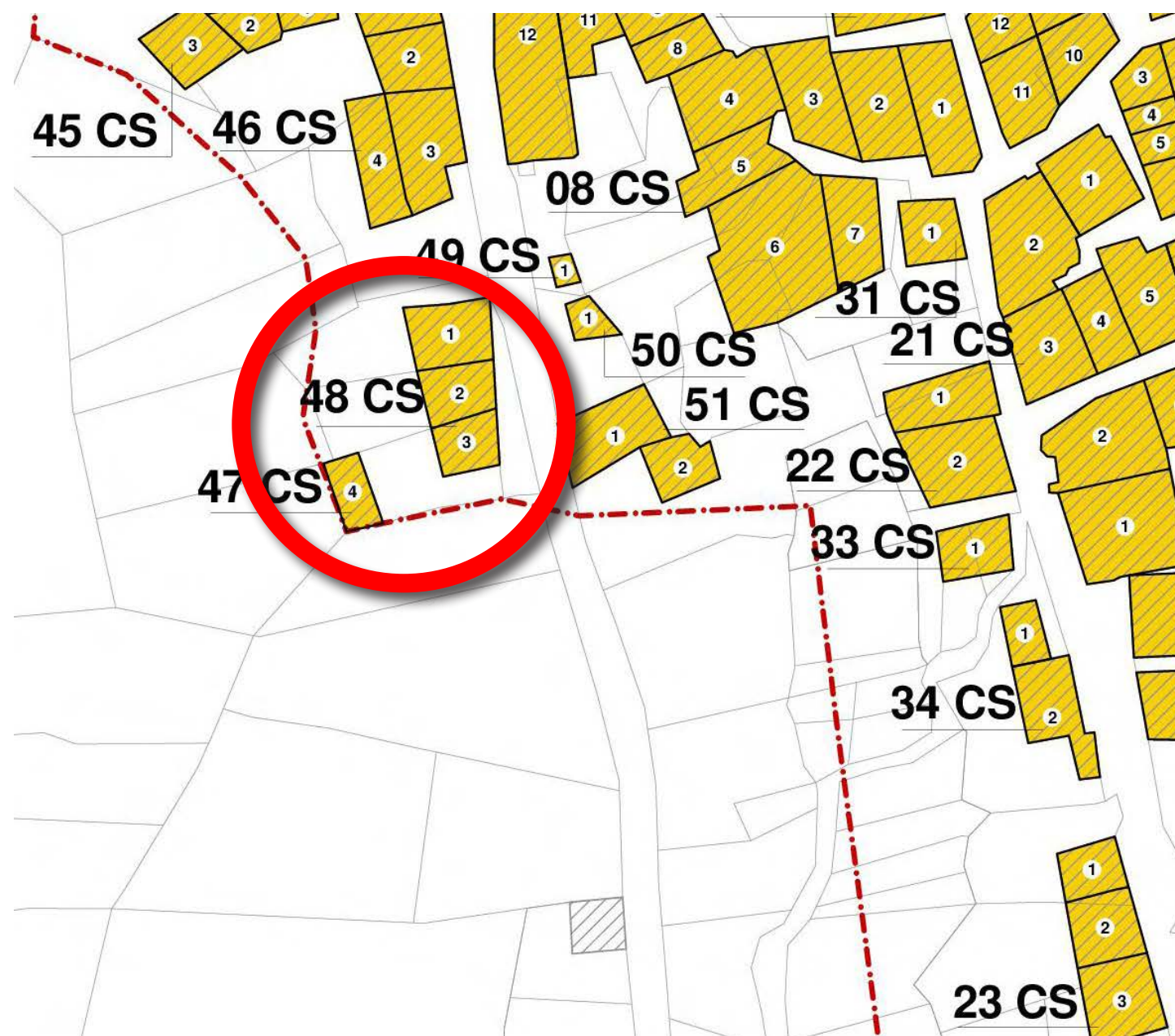




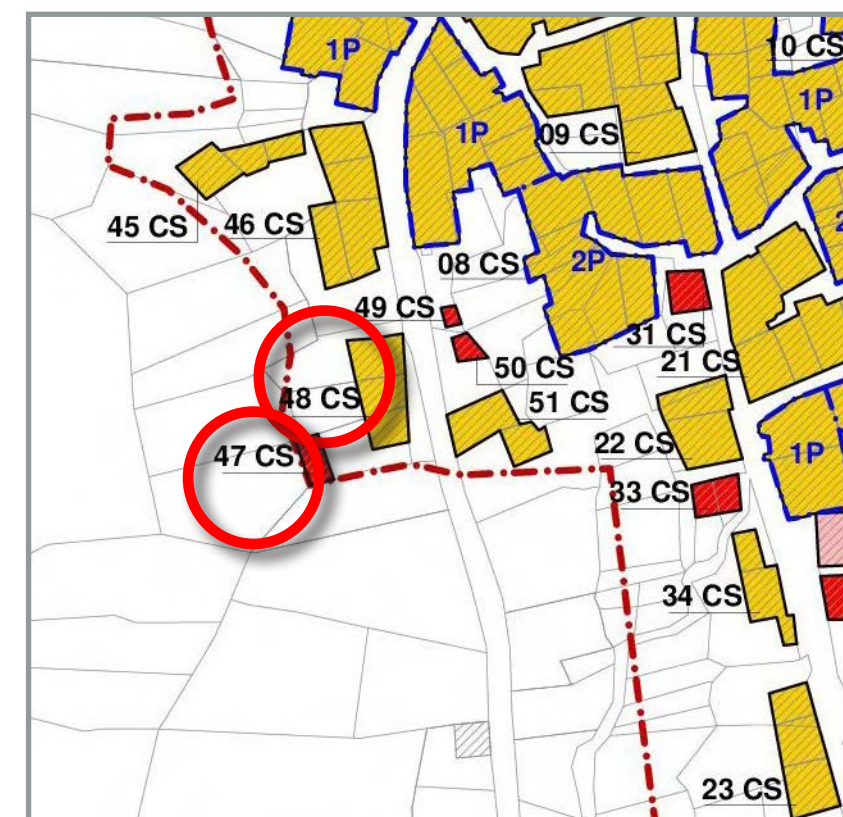
#### Inquadramento










#### Inquadramento





AMBITO LA TERRA. Schede conoscitive Aggregati Edilizi ed Edifici Singoli



Num. **47 - 48** **CS**

**Scheda Aggregati Edilizi/Edifici singoli**

UMI -

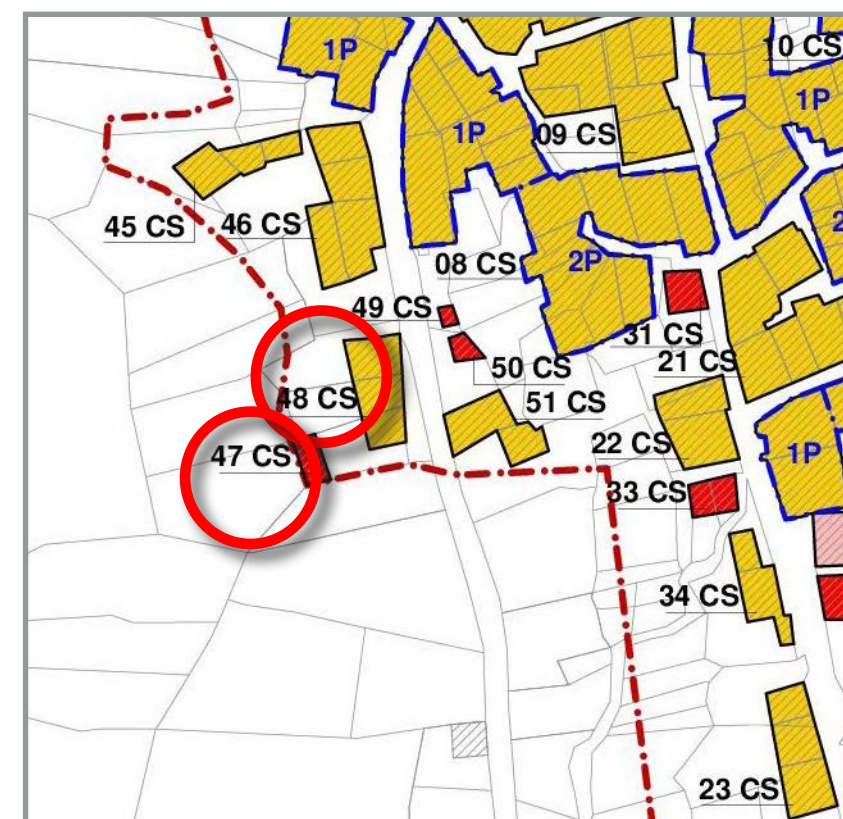
Edifici n. 3

Edificio 1 1 piano

Edificio 2 2 piani

Edificio 3 2 piani

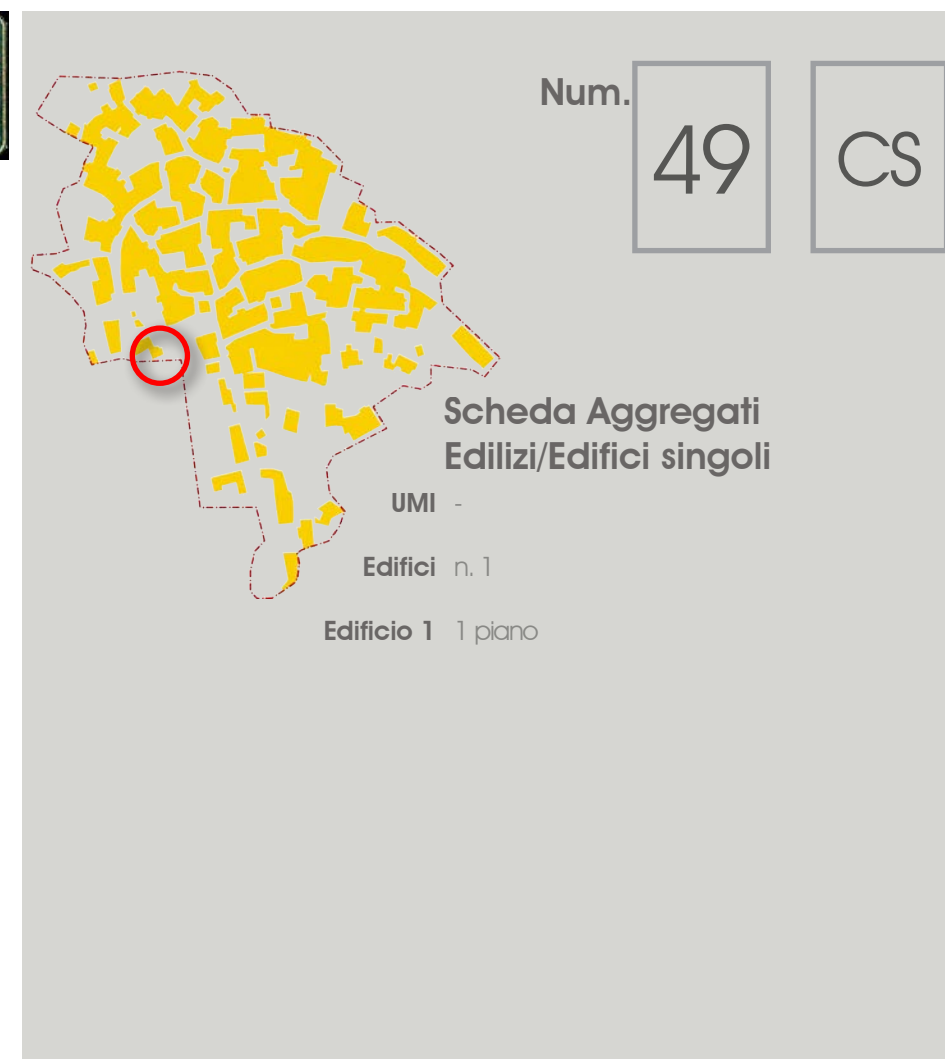
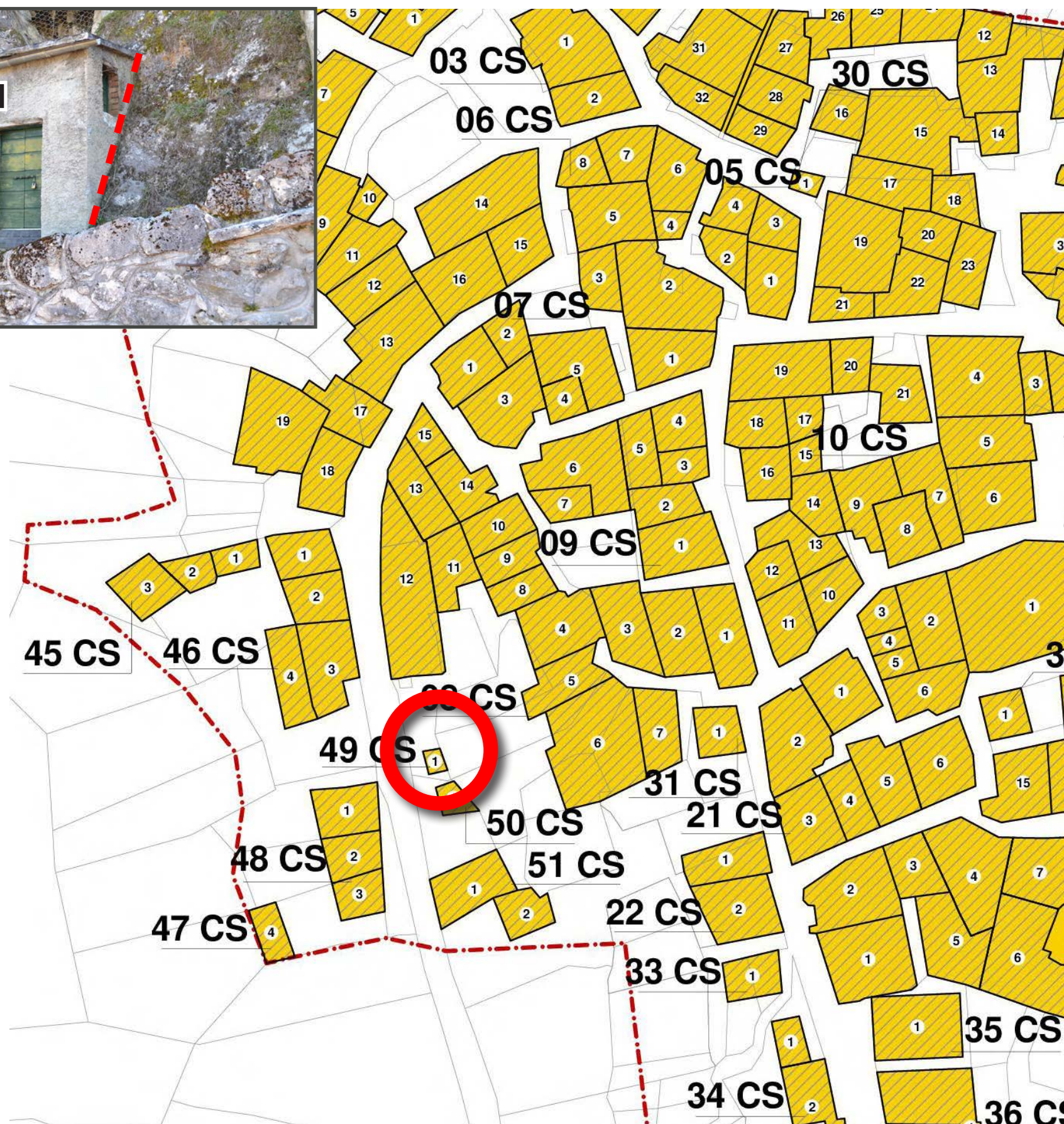
Inquadramento



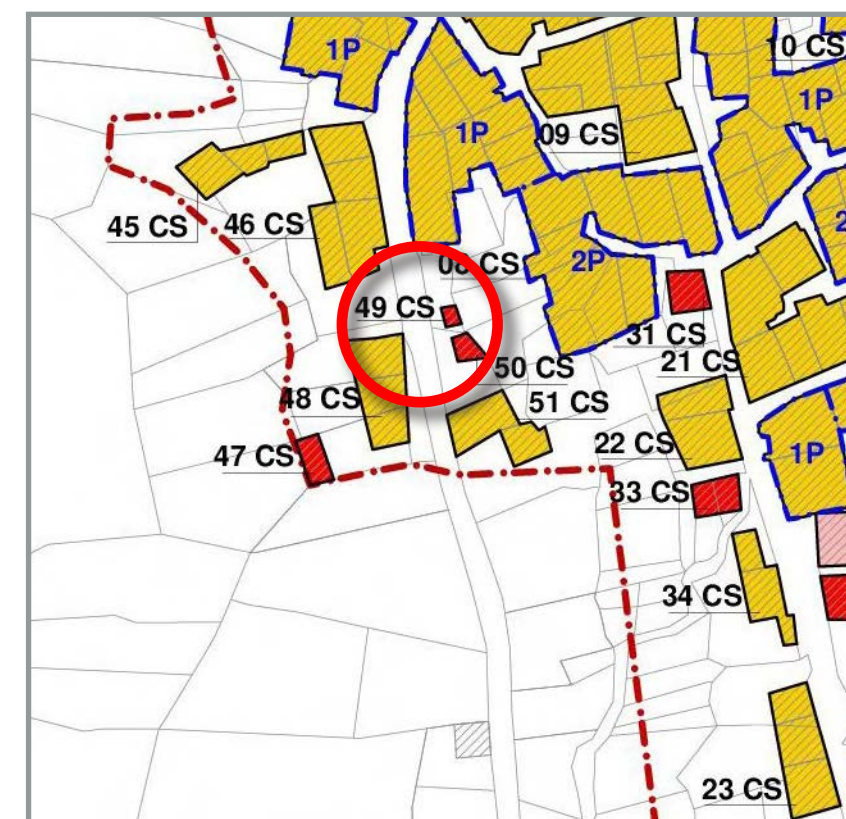
Schede Aggregati Edilizi ed Edifici singoli  
LA TERRA



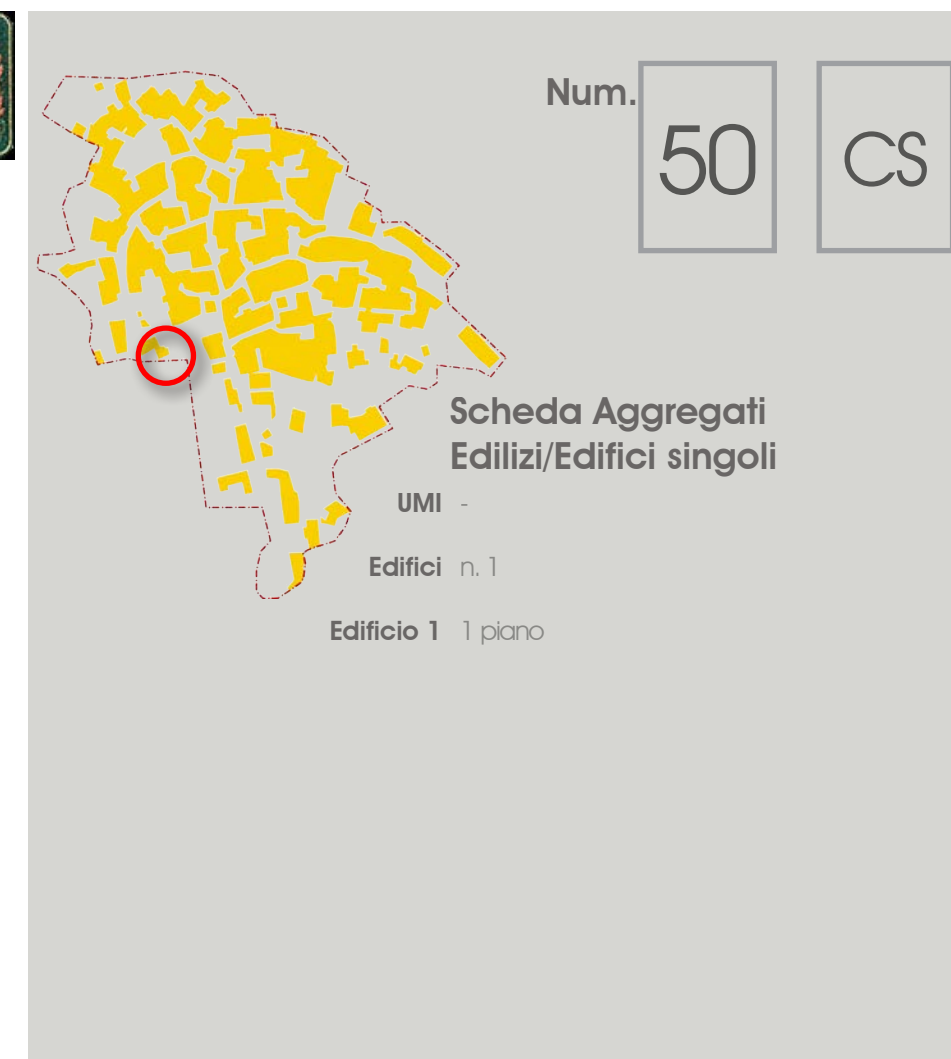
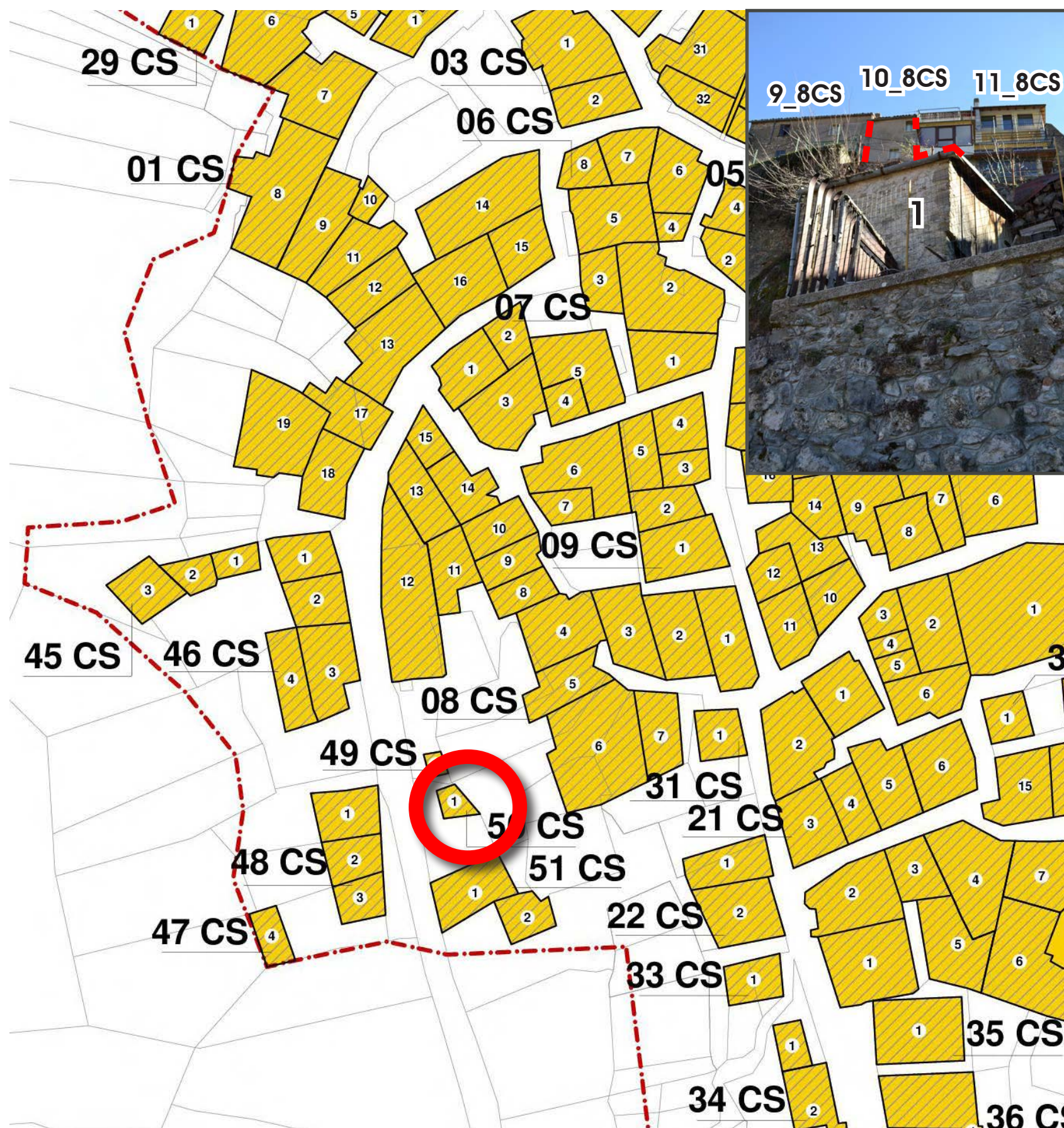
AMBITO LA TERRA. Schede conoscitive Aggregati Edilizi ed Edifici Singoli



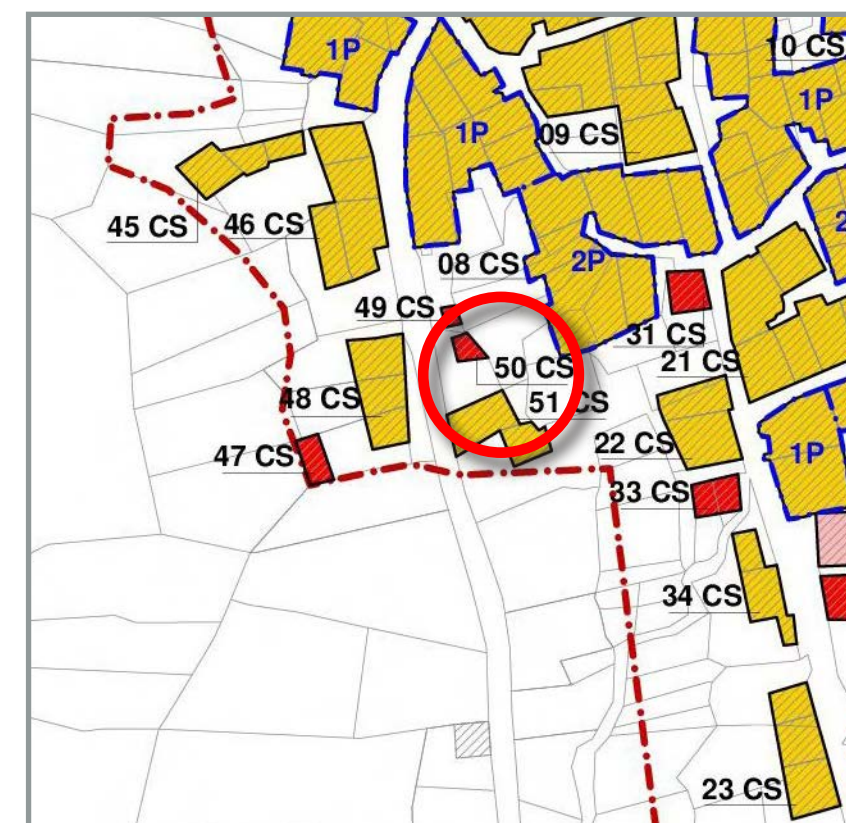
Inquadramento





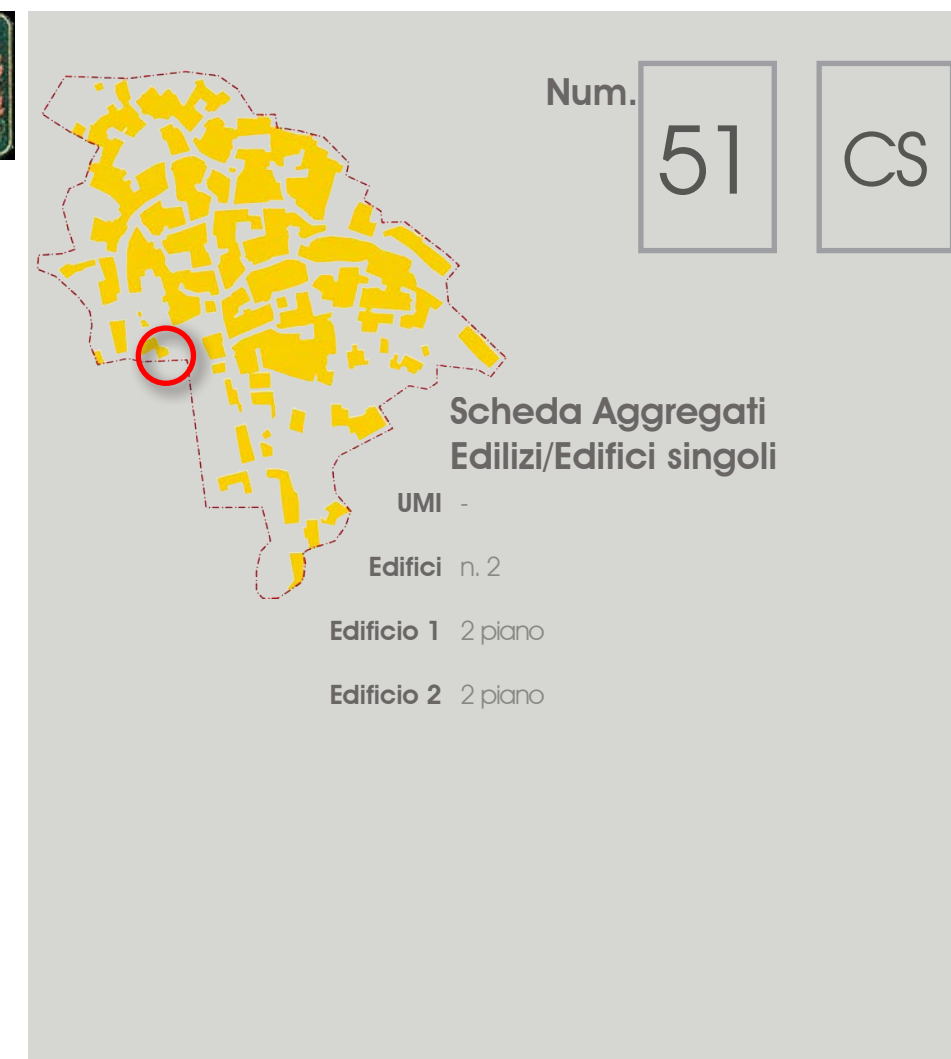


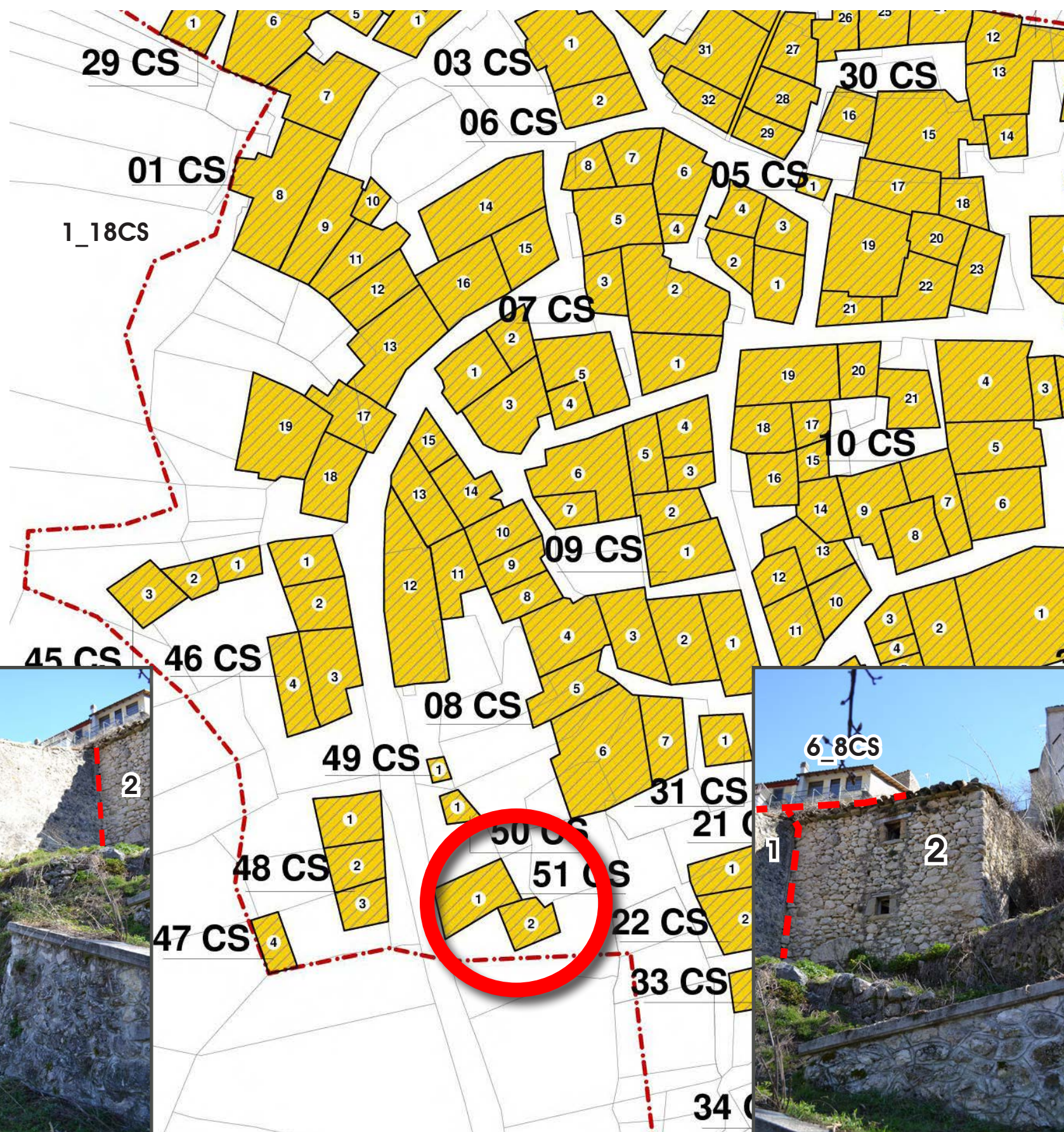


#### Inquadramento



Schede Aggregati Edilizi ed Edifici singoli  
LA TERRA





#### Inquadramento

